29 October 2026

ASX ANNOUNCEMENT

PC GOLD

Regional Targeting Program Defines Significant Exploration Pipeline

HIGHLIGHTS

- **37 targets defined outside the MRE.** A systematic review of 175 historical exploration reports (3,600 scanned pages digitised) across the consolidated ~10,300ha Spring Hill package (ML 23812, EL 33234 and EL 31276) is the first project-wide targeting of 40 years of data.
- **16 drill-ready targets, including nine Tier 1 priorities.** They carry high-grade historical results that were never followed up:
  - **Steve's Gully: 16m @ 4.12 g/t Au** from 63m (1994), with no work since
  - **First Bite: 5m @ 24.4 g/t Au** from 7m (1995–96), with only ~60m vertical tested over 265m of strike
  - **Gentry's Chance:** 800m gossanous reef, with **11 of 16 channels ≥1.46 g/t Au** (max 7.49g/t Au)
- **High-grade channel sampling outside the MRE** (to be incorporated into our current RC drill program)**,** including:
  - **10m at 17.5g/t Au – Macau Extended**
  - **10m at 1.25g/t Au – Macau Extended**
- **Channel sampling within and adjacent to the MRE to be assessed for inclusion in the December 2026 MRE update.** This historical channel data was not previously known and includes:
  - **5m at 9.4g/t Au – Hong Kong**
  - **5m at 27.2g/t Au – Middle Zone**
  - **10m at 7.95g/t Au – Hong Kong**
  - **16m at 3.0g/t Au – Main Zone**
  - **25m at 1.75g/t Au – Hong Kong**
- **High-grade rock chips outside the MRE,** up to **17.9** g/t Au 550m west of Hong Kong and **13.2** g/t Au south of Main Zone.
- **Tier 1 drilling to start with Steve's Gully** within the next 3 weeks, Vein Heaven early next year and the current Macau Extended infill program.
- The program also identified **15 never-sampled prospective areas**, including a 4km belt along the McKinlay Granite contact in the recently acquired Terracore Gold tenement package.

PC Gold Ltd (ASX: PC2) ("PC Gold" or "the Company") is pleased to report the results of a systematic exploration targeting program across the expanded Spring Hill Gold Project land package in the Northern Territory. The program compiled every historical exploration dataset for the consolidated landholding and evaluated based on this data the prospect areas warranting further investigation.

This process has defined 37 targets outside the current Mineral Resource Estimate (MRE), eight prospectivity-only areas and seven spectral reconnaissance areas, and sets out a tiered pipeline of drilling, field and reconnaissance programs (Figure 3).

Executive Commentary

Executive Chairman Ashley Pattison commented:

"Spring Hill has been explored by a dozen companies over forty years, but has never been explored as a single consolidated land package. The process of ground consolidation, data integration and project wide targeting is the first of this nature conducted across the broader Project. A substantial pipeline of targets have been identified including: high-grade historical intercepts at Steve's Gully, Vein Heaven and First Bite that have not been followed up since the mid-1990s, extensions of the resource at Macau Extended and Main Lode North that our own 2025–26 drilling has already touched, and a large block of untested ground in EL 31276 where satellite alteration mapping points us to the same signature that sits over the resource."

"Our strategy is to advance the resource through the PFS workstreams, expand the delineated resource whilst evaluating the highly prospective large scale regional targets identified by this comprehensive work. The PFS workstreams and permitting remain the critical path, and in parallel we will keep adding ounces and scale to the Spring Hill project."

"This regional pipeline now gives us a ranked list of drill and field programs that can run alongside the resource drilling for several years. We look forward to reporting the first results from the Tier 1 targets."

Next Steps

- Drill testing of the Tier 1 targets, beginning with Steve's Gully, Vein Heaven, Macau Extended and the Southern Adit trend, then Main Lode North, Gentry's Chance and First Bite; near-mine eastern targets to be drilled east-north-east, opposite to the historical holes
- Verification of the historical channel sampling inside and adjacent to the Mineral Resource and its assessment, with the Southern Adit sampling, for inclusion in the Mineral Resource update planned for December 2026

- Desktop capture of outstanding historical data into the PC Gold database (Billiton Gentry's Chance RC holes, Billiton costean channels, Ross 1994 southern soils) and confirmation of third-party title status
- Mapping, channel and rock-chip sampling and soil grids over the Tier 2 and Tier 3 targets, including Horseshoe, Everest – Spring Hill West, Resolution Extended, John Sime and the North East Leases anticline
- First-pass stream, soil and rock-chip reconnaissance over the spectral reconnaissance areas S01–S07 and prospectivity-only areas P01–P08, starting with the McKinlay Granite contact belt (S01) and the Pine Creek Shear Zone corridors
- Field spectrometer checks of outcrop in the main alteration anomalies to confirm the satellite response as white mica, and a hyperspectral (EMIT / EnMAP) acquisition over the package.

Overview of Targeting Process and Summary of Results

Spring Hill has been explored by more than a dozen companies with varying degrees of consolidation of land ownership since the 1980s, but their results had never been brought together in one place.

Every historical report held for the land package, 175 in all, was read and its data captured: 658 drill holes, more than 1,100 rock-chip and channel samples, 6,500 soil samples and the geological mapping of each explorer, together with PC Gold's own 2025–26 drilling. Each dataset was placed on a single modern coordinate grid and checked against the original report so that every result can be traced to its source. Thirty-seven targets were then outlined around coherent clusters of results and ranked in three independent ways: on the strength of the historical evidence, on how favourable the geological setting is in a model built only from regional geology, and on whether satellite imagery detects the same sericite alteration that sits over the current Mineral Resource.

The outcome is a ranked list of targets, each with a documented evidence base, a priority and a defined next step, rather than a collection of old anomalies. Sixteen targets are drill-ready. Nine of these are Tier 1 and carry high-grade historical intercepts that were never followed up, such as 16 m at 4.12 g/t Au at Steve's Gully and 5 m at 24.4 g/t Au at First Bite, or sit on the margins of the current resource where recent PC Gold drilling has already returned gold. Where the three independent rankings agree, as they do for the Steve's Gully, Vein Heaven and Macau Extended trends and the Southern Adit, the Company has a high level of confidence that the ground is worth drilling. The program has also shown where the package has never been tested at all: eight areas rated highly prospective by the geological model and seven areas of satellite-detected alteration, including a 4 km belt along the McKinlay Granite contact, have no sampling of any kind. Finally, the compilation recovered channel sampling across the resource lodes that had not previously been incorporated into the Mineral Resource.

The next steps follow directly from the rankings. Drill testing of the Tier 1 targets will begin with Steve's Gully, Vein Heaven and Macau Extended, followed by the Southern Adit trend, Main Lode North, Gentry's Chance and First Bite, with the near-mine eastern targets drilled from the opposite direction to the historical holes. Mapping, rock-chip and soil programs will test the Tier 2 and Tier 3 targets so that the best of them can be advanced to drilling, and first-pass reconnaissance will cover the untested prospectivity and alteration areas. In parallel, the channel sampling inside and adjacent to the resource will be verified and assessed for inclusion in the Mineral Resource update planned for December 2026, and the remaining historical data still outside the Company's database will be captured. Results from these programs will be reported as they are received and will feed into the resource and pre-feasibility work already under way.

Channel Sampling Within and Outside the Mineral Resource

Channel sampling is the most direct surface test of the Spring Hill lodes. Billiton cut rock-saw and continuous-chip channels across the vein zones between 1989 and 1991, each 2 to 44 m long and sampled in 1 to 5 m intervals, and Ross Mining sampled 92 channels of 0.5 to 1 m along the Southern Adit in 1994. The Billiton channels and costean composites have been digitised from the report maps (CR19900076, CR19910003, CR19910004, CR19910047 and CR19920176) and positioned to ±10 m; where the same line appears on more than one map, one record is kept, giving 142 digitised lines, of which the 51 lines are tabulated with start and end coordinates in Appendix 5 Table 6. The channel lengths quoted in this announcement are the sampled lengths reported by Billiton (CR19900076, CR19910003 and CR19910004) and, for the East Lode trenches, by Territory Resources in 1985 as reported in CR19900076; where a sampled length is not recorded in the source reports the digitised map length is given and is identified as approximate. The digitised line lengths listed in Table 6 locate the samples and are not sampled intervals.

Within the Mineral Resource. 33 Billiton channel and costean lines (combined digitised length 368 m) lie inside the Interim MRE outline, across the Hong Kong, Middle Zone and Main Zone lodes. Fourteen returned more than 1 g/t Au and three more than 5 g/t Au. Results, at the sampled lengths reported by Billiton (CR19900076), include 5 m at 9.40 g/t Au, 10 m at 3.65 g/t Au and 15 m at 2.25 g/t Au at Hong Kong, 10 m at 7.95 g/t Au and 25 m at 1.75 g/t Au on the adjoining Strawberry Pastry sheeted-vein system, and 5 m at 27.2 g/t Au at Middle Zone, together with a 16 m costean composite at 3.0 g/t Au at Main Zone (Billiton 1990) and Territory Resources' 1985 East Lode trench channels of 30 m at 1.02 g/t Au and 19 m at 1.76 g/t Au. Forty-eight of the Southern Adit channel samples also lie inside the outline; the 10 September 2026 announcement noted that adit channel grades inside the MRE were higher than the corresponding block-model grades (Figure 1).

Outside the Mineral Resource. 18 Billiton channel lines (combined digitised length 373 m) lie outside the outline, on the Macau Extended – Lasagna trend (T03), the Lost Ridge – Vein Heaven trend (T04), Chop Suey (T07), the Zbonski trend (T08), Everest (T10) and east of the Main Lode. Results, at the sampled lengths reported by Billiton, include 10 m at 17.5 g/t Au and 10 m at 1.25 g/t Au from the Lasagna creek section at Macau Extended, 25 m at 0.70 g/t Au on the Lasagna hill, and 20 m at 1.10 g/t Au and a 10.1 g/t Au grab sample at Lost Ridge. The Goatweed channels (10 m at 0.28 g/t Au and 10 m at 0.30 g/t Au) and the Pay Me Well channel (4 m at 0.36 g/t Au) plot on the western and south-eastern margins of the MRE outline and are counted inside it. The 44 Southern Adit samples outside the outline gave the composite of 20.35 m at 13.04 g/t Au reported on 10 September 2026 (Figure 2). Billiton's 16 channels along the Gentry's Chance reef (T06; 11 above 1.46 g/t Au, maximum 7.49 g/t Au) have not yet been digitised and are not shown.

Use in the December 2026 Mineral Resource update. The channel data inside and immediately adjacent to the Mineral Resource will be verified against the source reports and sample tables, checked for quality-control coverage and sample location, and assessed by the Mineral Resource Competent Person for inclusion as additional surface and underground sampling in the Mineral Resource update planned for December 2026, together with the Southern Adit channel sampling. Channel results outside the resource guide the drill programs at Macau Extended (T03), Lost Ridge – Vein Heaven (T04), the Southern Adit (T09), Pay Me Well East (T11) and Goatweed (T14) described in the target summaries.

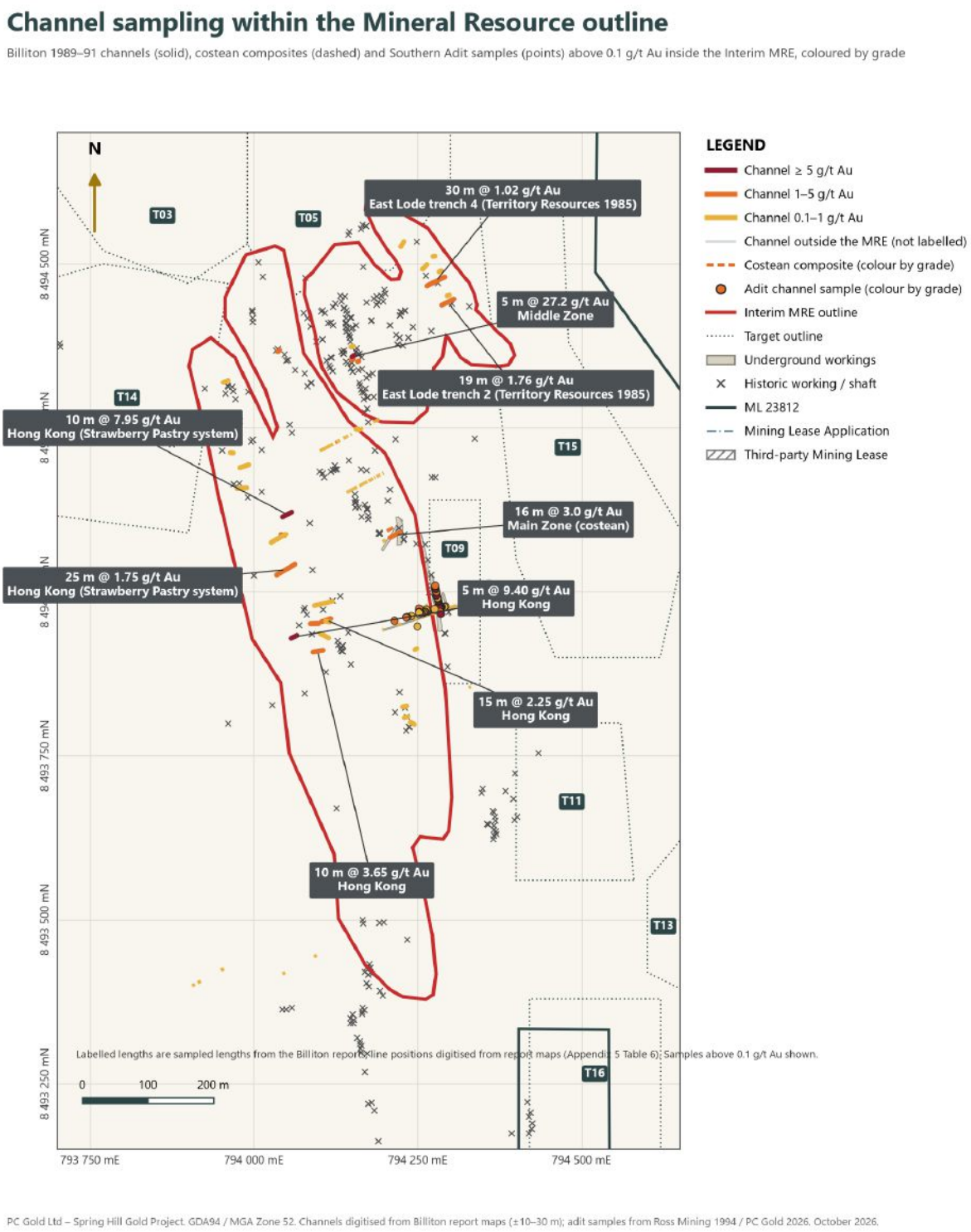

Figure 1: Channel samples within the Interim Mineral Resource outline, coloured by gold grade: Billiton 1989–91 channels (solid lines), costean composites (dashed) and Southern Adit channel samples (points). Labelled lengths are the sampled lengths reported by Billiton; line positions are digitised from the report maps (Appendix 5 Table 6).

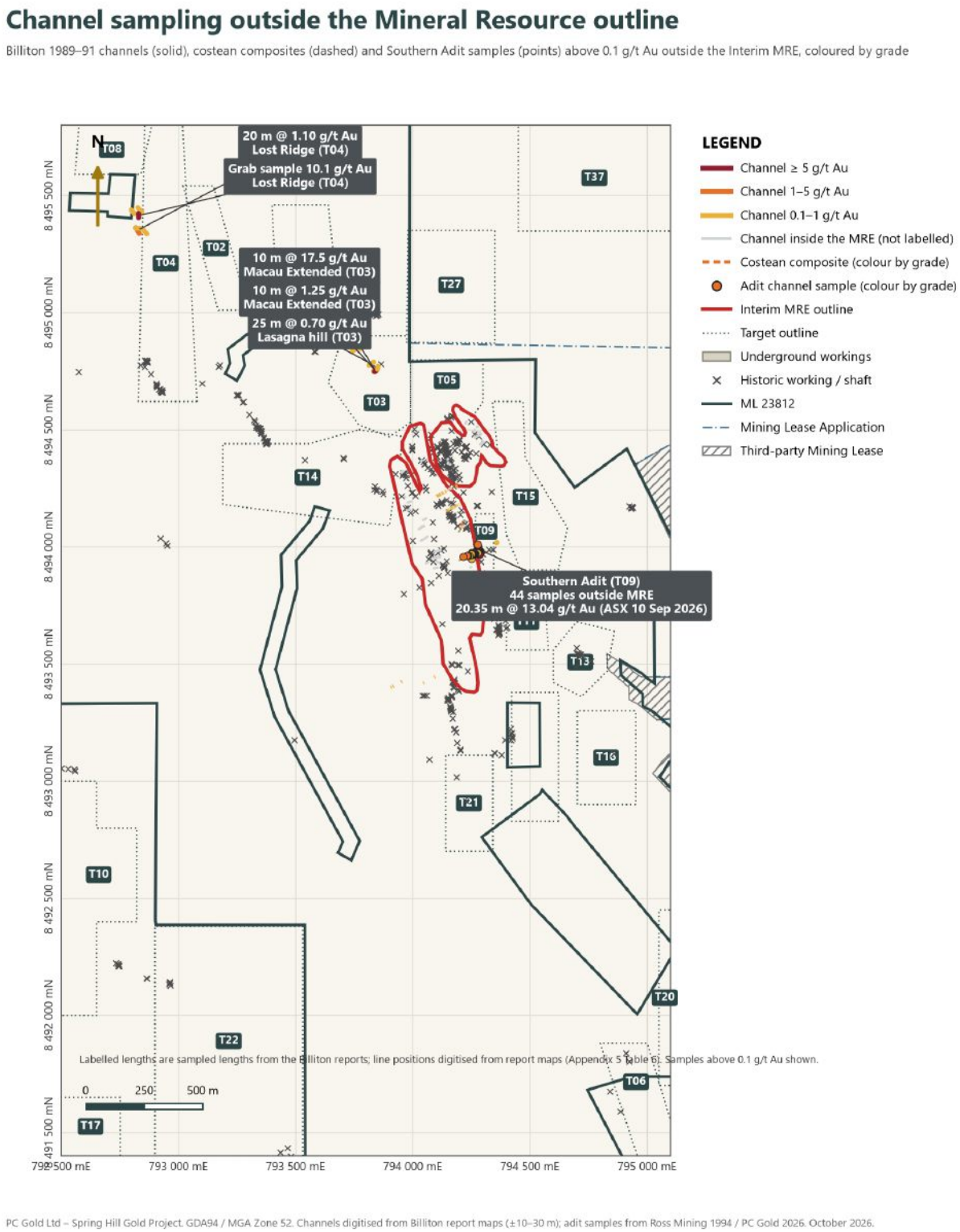

Figure 2: Channel samples outside the Interim Mineral Resource outline in the near-mine area, coloured by gold grade, with the targets they support. Labelled channel lengths are the sampled lengths reported by Billiton, with line positions digitised from the report maps (Appendix 5 Table 6); the Southern Adit composite is as reported on 10 September 2026.

Targeting Process

The targeting program was carried out between August and October over the whole land package: granted mining lease ML 23812 and exploration licences EL 33234 and EL 31276, about 10,300 ha (Figure 3). It ranks every target three ways, each independent of the others:

- Evidence ranking – a weighted score (0–100) of compiled historical drilling (40%), rock chip and channel sampling (30%), soil and BLEG geochemistry (20%) and geological mapping (10%), scored 0–5 per criterion against a fixed rubric (Appendix 2). Targets coloured by evidence score are shown on Figure 3.
- Prospectivity ranking – a knowledge-driven geological model built only from regional, package-wide layers (NTGS fold axes, host rock, faults, the McKinlay Granite thermal halo and known gold occurrences), with no assay data, so that well-sampled ground near the mine is not favoured (Appendix 2). The MRE sits in the top 1% of tenure in this model. The model is mapped on Figure 4.
- Spectral support – ASTER and Sentinel-2 satellite mapping of Al-OH (sericite / white mica) alteration, normalised within each mapped formation, scored 0–5 per target from the strength of the response and the area of coincident anomaly (Appendix 3). The MRE sits at the 89th percentile of the package. The alteration index and anomalies are mapped on Figure 5.

Evidence and prospectivity place each target in one of four quadrants: A drill-ready (evidence ≥ 35 in ground above the 85th prospectivity percentile), B concept (prospective ground with little evidence yet), C evidence-led (results outrun the geological model) and D low priority (Figure 7). Spectral support is then used to order targets within quadrants, to promote quadrant-D targets that carry strong coincident alteration anomalies, and to add reconnaissance ground where no historical data exist. The result is five priority tiers (Figure 6):

- Tier 1 – drill now: quadrant A or C targets with evidence score ≥ 60 (9 targets).
- Tier 2 – field check, then drill: the remaining quadrant A targets (7 targets).
- Tier 3 – field programs: concept targets with spectral support and quadrant-D targets upgraded by strong coincident alteration anomalies (9 targets).
- Tier 4 – reconnaissance: concept targets without spectral support (4 targets).
- Tier 5 – low priority (8 targets).

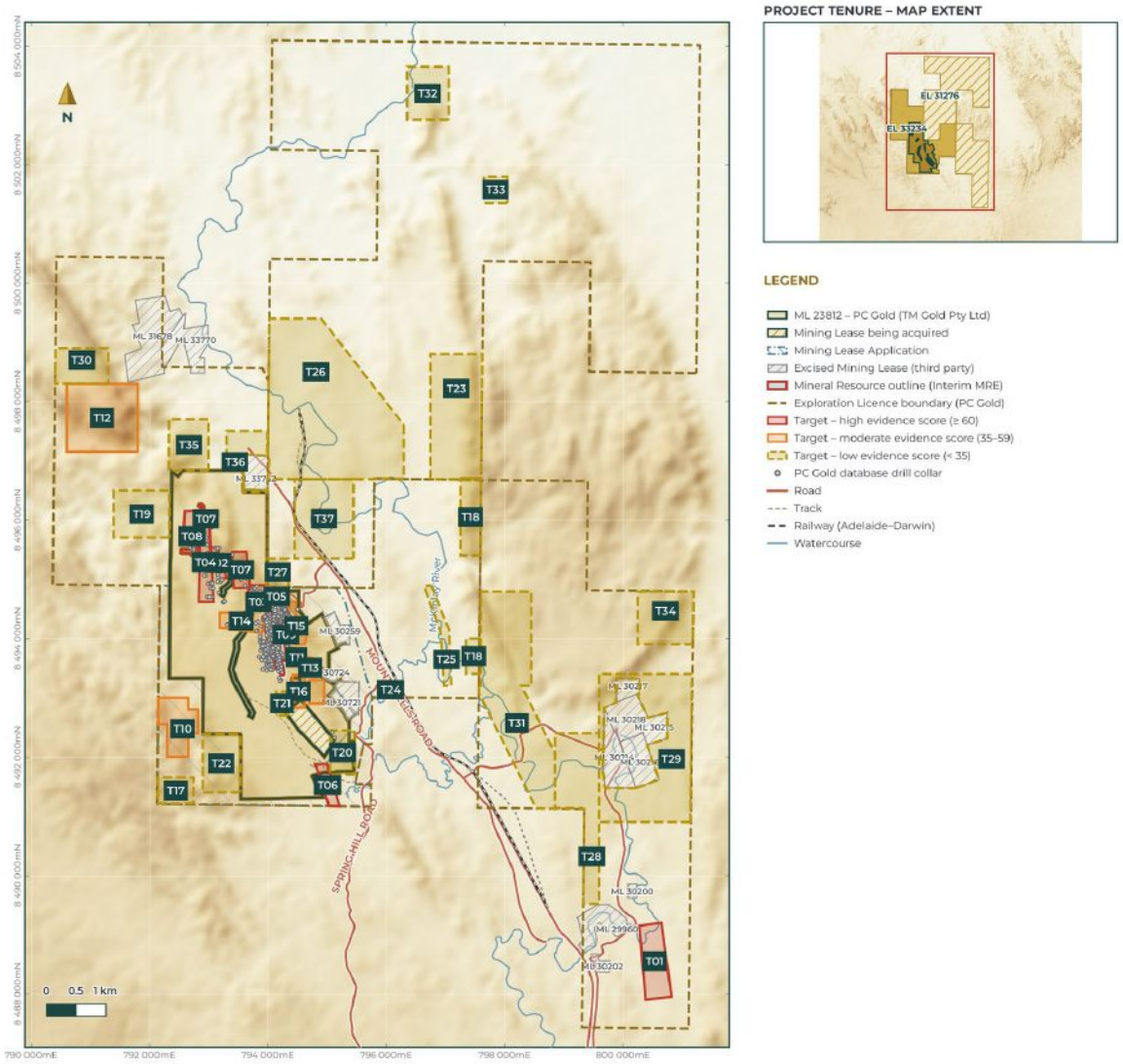

Figure 3: Exploration targets T01–T37 across the PC Gold land package, coloured by evidence score (red high ≥ 60, orange moderate 35–59, outline low < 35). GDA94 / MGA Zone 52.

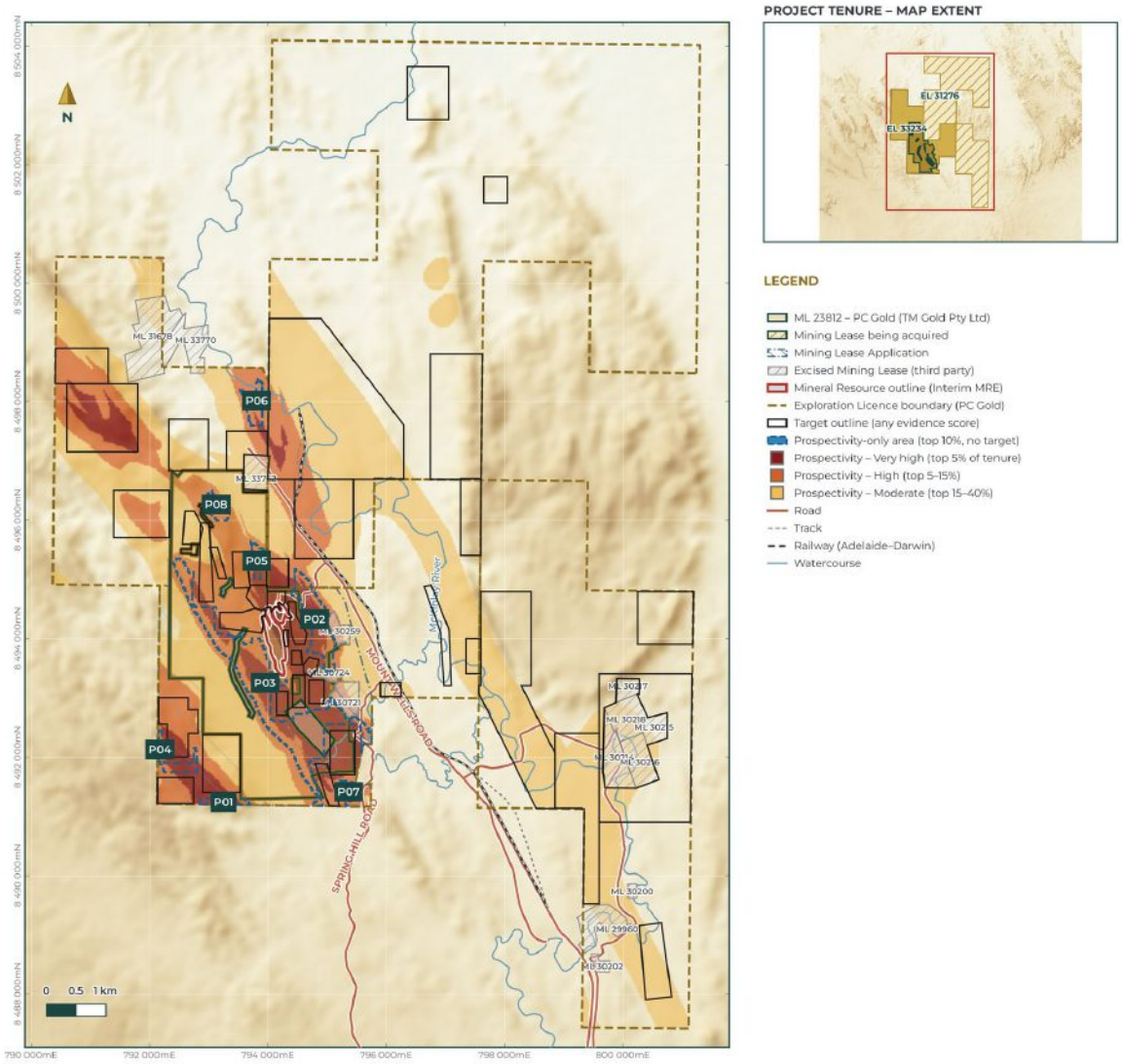

Figure 4: Independent geological prospectivity model (classes by percentile of tenure) with target outlines and prospectivity-only areas P01–P08.

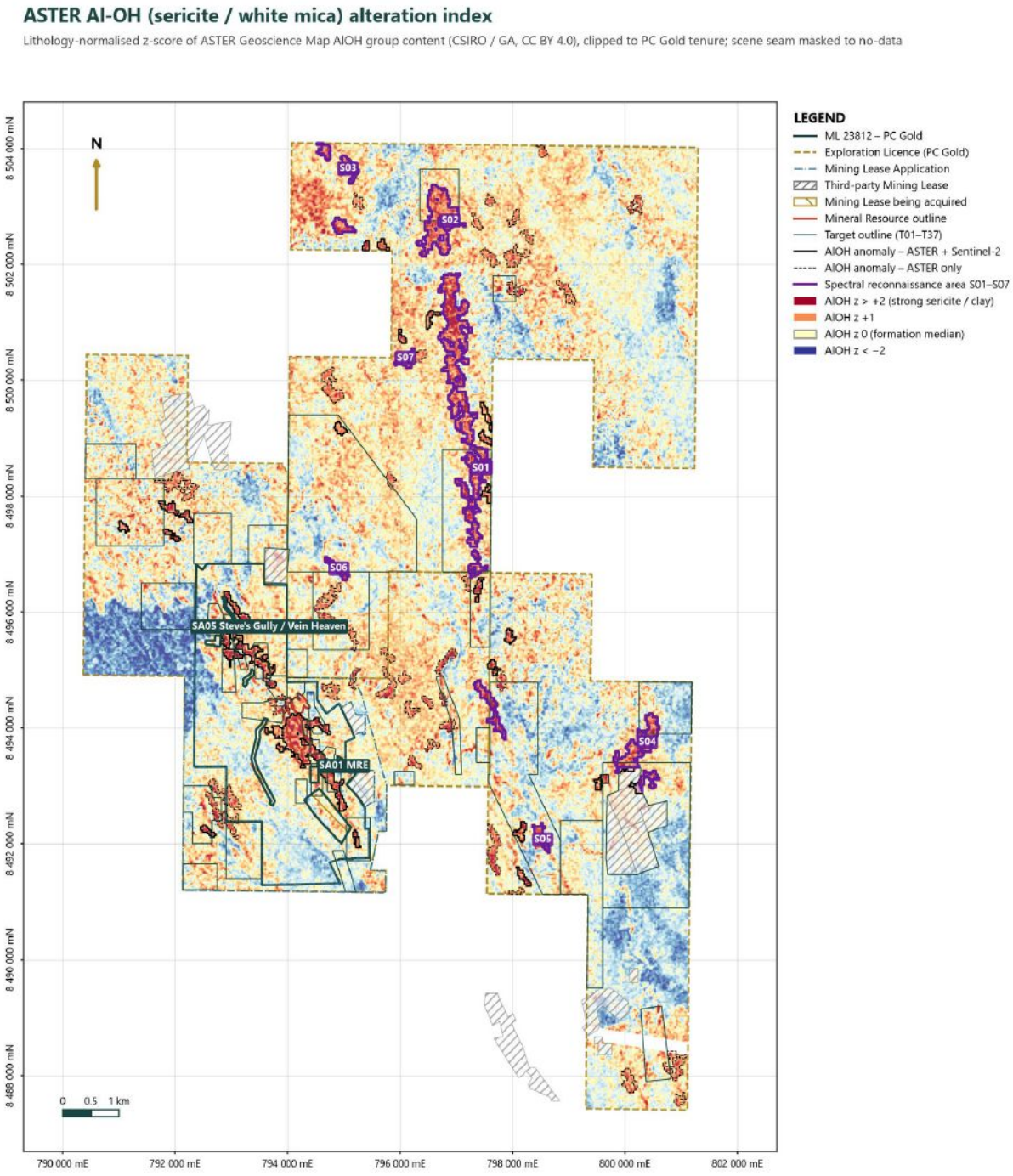

Figure 5: ASTER Al-OH (sericite) alteration index, z-scored within NTGS formation, with coincident ASTER + Sentinel-2 anomalies (solid outline), targets and spectral reconnaissance areas S01–S07.

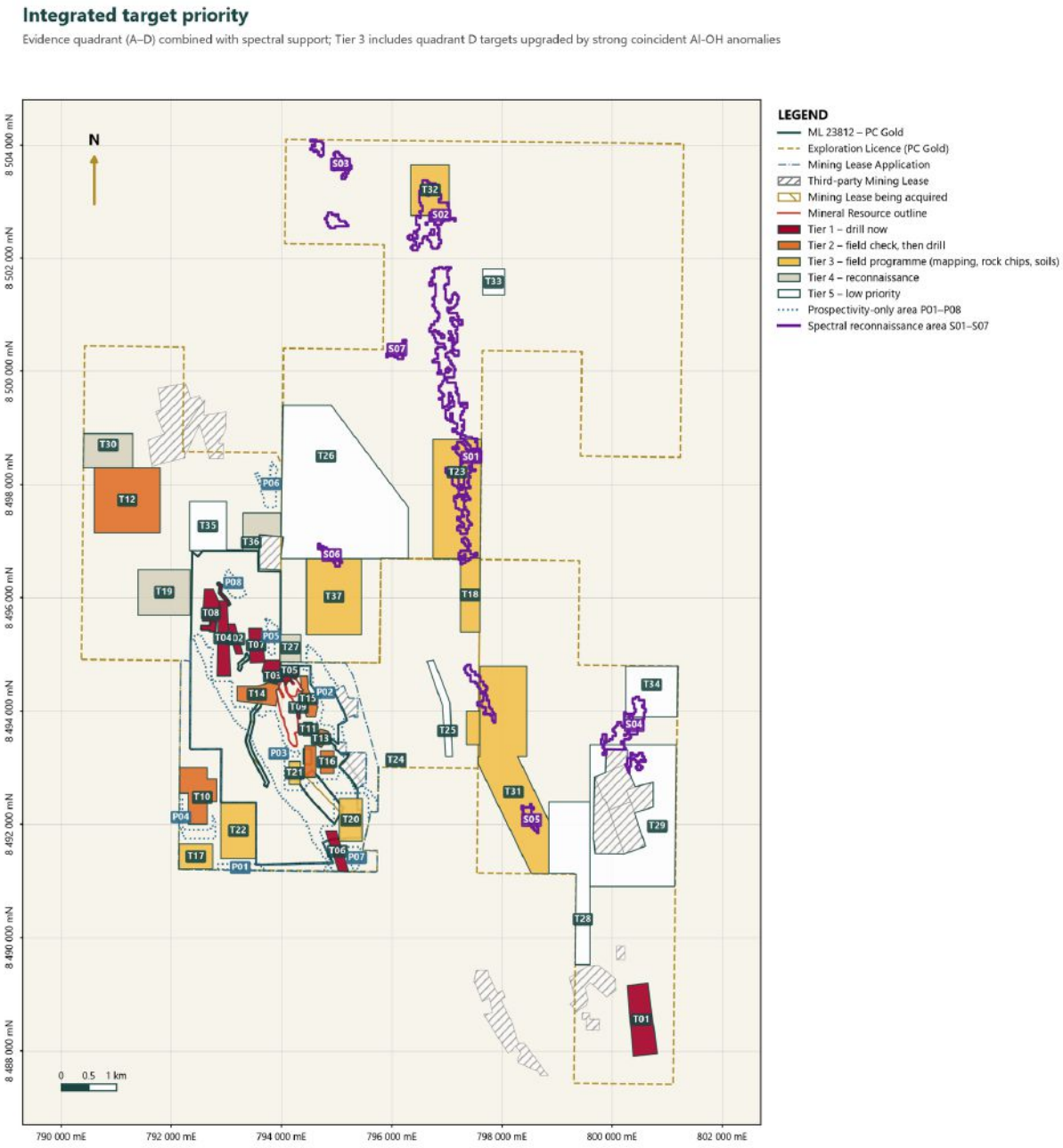

Figure 6: Integrated priority tiers with prospectivity-only areas P01–P08 and spectral reconnaissance areas S01–S07.

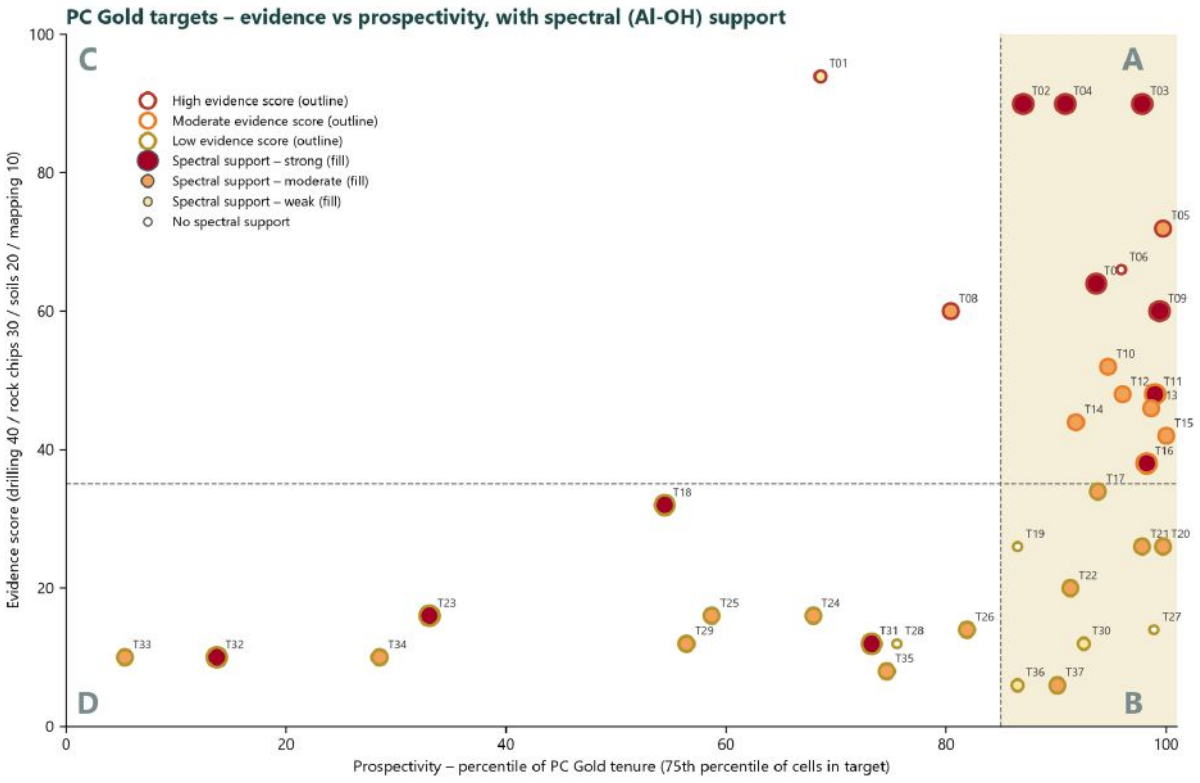

Figure 7: Evidence score against prospectivity percentile for the 37 targets. Quadrants A–D; marker fill and size show spectral support.

Figure index. The table below cross-references each figure to the targets it shows and the sections that refer to it.

Figure	Content	Targets shown	Referred to in
Figure 1	Channel samples within the MRE outline, coloured by grade	MRE lodes (Hong Kong, Middle Zone, Main Zone); T09	Channel Sampling Within and Outside the Mineral Resource; Appendix 5 Table 6
Figure 2	Channel samples outside the MRE outline, near-mine area	T03, T04, T09, T11, T14	Channel Sampling Within and Outside the Mineral Resource; target summaries T03, T04, T09, T11, T14
Figure 3	Targets T01–T37 by evidence score, whole package	All 37	Highlights; Introduction; Targeting Process; each target summary; Appendix 1
Figure 4	Geological prospectivity model and prospectivity-only areas P01–P08	All 37; P01–P08	Targeting Process; Appendix 2
Figure 5	ASTER Al-OH alteration index, coincident anomalies, spectral reconnaissance areas S01–S07	All 37; S01–S07	Targeting Process; Prospectivity-only and spectral reconnaissance areas; Appendix 3
Figure 6	Integrated priority tiers with P01–P08 and S01–S07	All 37; P and S areas	Targeting Process; each target summary; Next Steps
Figure 7	Evidence score versus prospectivity percentile, spectral support as marker fill	All 37	Targeting Process; Appendix 1
Figure 8	Near-mine targets with compiled rock-chip, soil and drill data (793 000–796 000 mE, 8 492 000–8 496 000 mN)	T02, T03, T04, T05, T07, T09, T11, T13, T14, T15, T16, T20, T21, T22, T24, T27, T37	Target Summaries (Tier 1–3 near-mine targets)
Figure 9	First Bite: Acacia RC holes, costeans, rock chips and soils	T01	Target Summaries – T01

Targeting Layers Utilised

All 175 report folders in the Spring Hill historical data audit were read and 3,600 scanned pages without a text layer were digitised by optical character recognition. Digital company data, the audit GIS, georeferenced historical maps, the PC Gold drillhole database (9 October 2026) and the NTGS "From Fold to Gold" geodatabase were compiled into one GIS in GDA94 / MGA Zone 52. AMG84 and local-grid data were transformed and validated against database drill collars (median misfit 10–18 m). The layers used are:

Layer	Content	Principal sources	Use
Historical and PC Gold drilling	658 drill collars within 3 km of tenure, de-surveyed traces, 2,540 computed intercepts ≥ 0.5 g/t Au and 391 ≥ 5 g/t Au	PC Gold DHDB 2025–26; Ross Mining 1994; Billiton 1989–91; Acacia 1995–99; Endeavour	Evidence score – drilling (40%)
Rock chip, channel and costean sampling	1,126 rock chips and grabs; 142 Billiton channel and costean lines digitised from report maps (93 with assays); 418 costean composite intervals; 92 Southern Adit channel samples	Acacia / MIM databases; Billiton, Ross, Geopeko, McCleary, Zapopan, ERA, Thundelarra reports; PC Gold 2026	Evidence score – rock chips (30%)
Soil, auger, BLEG and stream geochemistry	6,559 soil / auger / BLEG samples; 407 stream-sediment samples; 1,714 portable-XRF soils; Billiton BCL and Ross BLEG anomaly contours	Ross 1994; Billiton 1989–91; Acacia; Henson; McCleary; WDR 2011	Evidence score – soils (20%)
Geological mapping	154 mapped fold axes, 163 faults, 776 vein / gossan polygons, 1,409 vein lines, 1,703 lithology polygons, 730 structural readings, 668 historic shafts and workings; LiDAR surface expression	Billiton, Ross (Sheldon 1994), Acacia maps; audit GIS; PC Gold LiDAR	Evidence score – mapping (10%); target outlines
Regional geology and structure	NTGS regional fold axes, 1:500k faults and interpreted bedrock, 1:250k outcrop geology, MODAT mineral occurrences	NTGS From Fold to Gold geodatabase	Prospectivity model (five weighted factors)
Geophysics	WDR 2011 SkyTEM conductor picks; historical IP and Sirotem anomalies from reports	WDR 2011; Billiton; Ross	Target descriptions and drill planning
Satellite spectral	ASTER Geoscience Maps (AlOH, MgOH, ferrous / ferric iron, kaolin, silica indices; 30 m); Sentinel-2 L2A 8 Sep 2020 and 28 Sep 2023 (OH, ferric, ferrous ratios; 20 m)	CSIRO / Geoscience Australia (CC BY 4.0); Copernicus	Spectral support score; spectral reconnaissance areas
Tenure	PC Gold titles, Mining Lease Application (8 Oct 2026), leases being acquired, third-party mining leases, MRE outline	NTGS Mineral Titles; PC Gold	Clipping of targets; exclusions

Process for Delineating Targets

- **1. Compilation and georeferencing.** Every dataset was brought into one coordinate frame, historical map positions were digitised and their precision recorded (±10–150 m), and known errors were corrected (for example the Ross Sheet 20 costean table offset by 1,000 m and six mislocated MIM samples).
- **2. Target outlines.** Polygons were drawn around coherent evidence – drill intercepts, channel or rock-chip clusters, soil anomalies and mapped vein systems – and clipped to PC Gold tenure. The MRE and third-party mining leases were removed; overlaps with the three leases being acquired were flagged.
- **3. Evidence scoring.** Each target was scored 0–5 for drilling, rock chips, soils and mapping against the rubric in Appendix 2, giving an evidence score of 20 × (0.4 D + 0.3 R + 0.2 S + 0.1 M). High ≥ 60, moderate 35–59, low < 35. Results near workings or dumps and unrepeated

single highs were scored conservatively; results that cannot be located from the source reports were excluded.

- **4. Prospectivity model.** A 25 m grid of fold-hinge proximity (30%), host rock (20%), fault proximity (20%), McKinlay Granite thermal halo (15%) and known gold occurrence proximity (15%) was built from regional layers only. Validation: the MRE sits in the top 1% of tenure; with the occurrence factor removed, the 14 NTGS gold occurrences fall at a median 80th percentile against 50 for a random model. Each target takes the 75th percentile of its cells, expressed as a percentile of all tenure.
- **5. Spectral layer.** ASTER and Sentinel-2 indices were masked for vegetation, cloud and burnt ground, z-scored within each NTGS formation, and anomalies extracted ($z \geq 1$, ≥ 2 ha). The layer was tested blind against the resource, along the strike belt, and against 5,422 soil samples before being scored per target (Appendix 3).
- **6. Classification.** Evidence and prospectivity assign a quadrant (A–D); spectral support assigns a score and class; the three combine into five priority tiers. Prospectivity-only areas (top 10% of tenure, ≥ 4 ha, more than 100 m from any target) and spectral reconnaissance areas (coincident anomalies ≥ 4 ha away from evidence targets) capture ground with no historical sampling.
- **7. Next step and caveats.** A recommended next step, the data caveats and the source reports were recorded for each target in the GIS package, so that every ranking can be traced back to its evidence.

Target Summaries

Historical results below are quoted from the source reports as compiled; see the note on historical exploration results and Appendix 4. Drill intercepts are downhole lengths; true widths are not known for most historical holes. Near-mine targets are shown in detail on Figure 8 and First Bite on Figure 9; each target summary lists the figures on which it appears.

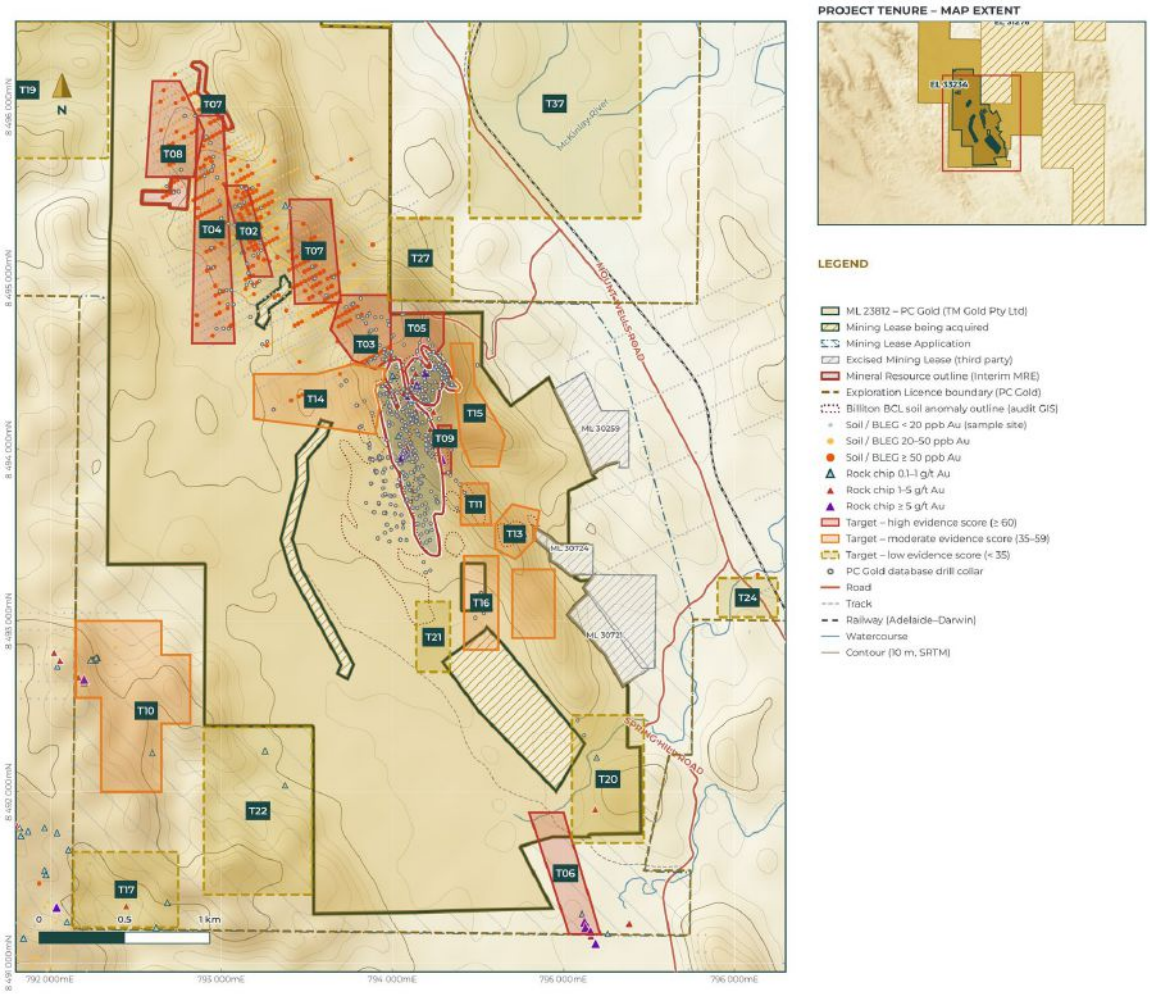

Figure 8: Near-mine targets with compiled rock-chip, soil / BLEG and drill data, ML 23812 and adjoining EL 33234.

Tier 1 – Drill-Ready Targets

T01 – First Bite

T01 First Bite (EL 31276; 51 ha). Evidence score 94 (high; drilling 5, rock chips 5, soils 4, mapping 4), prospectivity 69th percentile (moderate), spectral support weak (1); quadrant C, Tier 1 – drill now.

Drilling: Acacia 1995-96: 15 RC holes (976 m). FBRC0002 5 m @ 24.4 g/t Au from 7 m (oxide); FBRC0006 3 m @ 2.31 g/t from 55 m; FBRC0009 1 m @ 1.2 g/t. Only ~60 m vertical tested over 265 m strike.

Rock chips and channels : 48 rock chips; digital max 6.82 g/t, also 2.36, 2.36, 1.93 g/t (As to 1.45%). Costeans best 2 m @ 0.6 g/t.

Soils: 546 soils: >=100 ppb over 350 m, >=50 ppb over ~1 km of strike (max 190 ppb); north end still 40-50 ppb and untested.

Geology: ~340 deg quartz-vein system in greywacke/shale with old pits; western contact of strong NNW magnetic (metadolerite) dyke on Pine Creek Shear Zone margin.

Planned Work: RC/DD beneath and along plunge (north) to 150 m vertical; test north soil extension and vein hook.

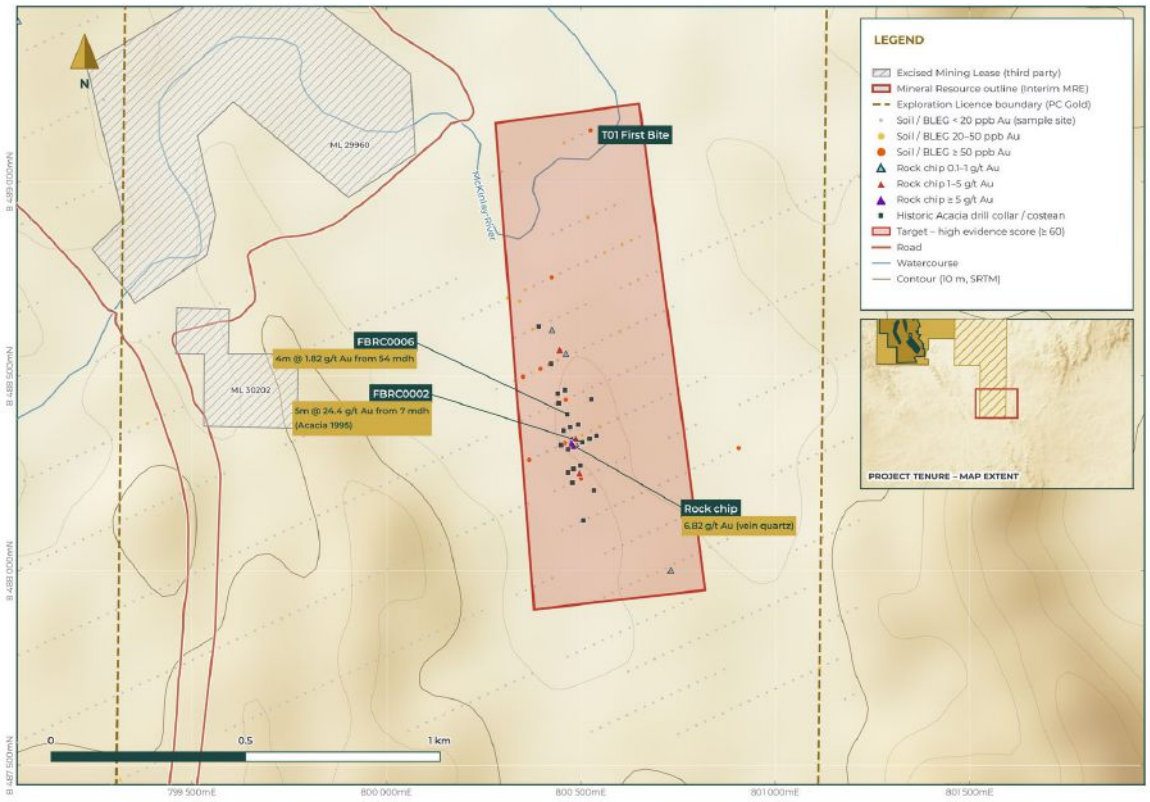

Figure 9: First Bite (T01, EL 31276) – Acacia 1995–96 RC holes and costeans, rock chips and soils on the Pine Creek Shear Zone margin.

T02 – Steve's Gully

T02 Steve's Gully (ML 23812; 7 ha). Evidence score 90 (high; drilling 5, rock chips 4, soils 5, mapping 3), prospectivity 87th percentile (high), spectral support strong (4); quadrant A, Tier 1 – drill now.

Drilling: Ross 1994: 16 RC holes (1 678 m). SHRC181 16 m @ 4.12 g/t from 63 m (incl. 2 m @ 13.60 g/t from 68 m; reported as SHRC182 by Sheldon); SHRC182 6 m @ 1.28; SHRC219 6 m @ 1.14; SHRC220 1 m @ 6.8 g/t. No work since 1994.

Rock chips and channels 2-6 g/t from half the veins sampled; rock chips up to 16.9 g/t.

Soils: Ross soils anomaly 50-100 m wide, peak 1 132 ppb; 20 samples >=100 ppb, 5 >=250 ppb; streams 10-124 ppb.

Geology: Dark limonitic sheeted veins (~4/m, 3-5 cm) with pyrite +/- arsenopyrite in an en-echelon steep E-dipping dextral transpressional zone on the western limb; 1 km trend.

Planned work: 4-6 RC holes at 25-40 m spacing on strike and down dip.

T03 – Lasagna / Hong Kong North extension ("Macau Extended")

T03 Lasagna / Hong Kong North extension ("Macau Extended") (ML 23812; 12 ha). Evidence score 90 (high; drilling 5, rock chips 4, soils 4, mapping 5), prospectivity 98th percentile (very high), spectral support strong (4); quadrant A, Tier 1 – drill now.

Drilling: Outside MRE: SDH25-009 0.73 m @ 459 g/t from 89.5 m; XRC006 3 m @ 7.94 g/t; XRC014 11 m @ 2.06 g/t from 1 m; SDH25-007 2 m @ 10.32 g/t; SRD25-004 1 m @ 17.6 g/t; Billiton SHRC039 5 m @ 1.28 g/t.

Rock chips and channels: Billiton Lasagna creek channels 10 m @ 17.5 g/t and 10 m @ 1.25 g/t; hill samples 25 m @ 0.70 g/t (sampled lengths, CR19900076; Appendix 5 Table 6); Sheldon leader/hinge veins 5.0 and 10.05 g/t.

Soils: Ross soils: 15 of 45 >=100 ppb, peak 1 405 ppb; 479/427/328 ppb cluster.

Geology: Spring Hill anticline hinge and western limb; NW-trending Lasagna shear with 0.5-1 m milky quartz veins; sheeted/leader veins and saddle reefs; abuts Macau/HK MRE domains; IP low-resistivity zone.

Planned work: RC/DD on 40 m steps north of 8 494 600 N to 150 m vertical.

T04 – Vein Heaven (incl. Lost Ridge)

T04 Vein Heaven (incl. Lost Ridge) (ML 23812; 27 ha). Evidence score 90 (high; drilling 4, rock chips 5, soils 5, mapping 4), prospectivity 91st percentile (high), spectral support strong (4); quadrant A, Tier 1 – drill now.

Drilling: Ross 1994: 19 RC holes (1 847 m), "typically 8-12 m at 1 g/t" over 900 m. SHRC234 4 m @ 11.41 g/t from 9 m (1 m @ 41.6); SHRC232 4 m @ 4.00 g/t; SHRC175 19 m @ 0.84 g/t; SHRC191 3 m @ 2.43 g/t.

Rock chips and channels: 13.2 and 15.2 g/t chips; bedding-parallel veins ~12 g/t; Billiton Lost Ridge channel 20 m @ 1.10 g/t and a 10.1 g/t grab sample (CR19910004; Appendix 5 Table 6).

Soils: Consistently >100 ppb, peak 1 700 ppb; 17 samples >=250 ppb (some near shafts).

Geology: Sheeted veins (1-8/m) and rich bedding-parallel veins in siltstone/shale on the western limb transpressional zone; >1 km trend; 25 shafts at south end.

Planned work: RC beneath SHRC234/232 and along the 1 km trend at 50 m spacing; sample the southern shafts.

T05 – Main Lode North / NE extension

T05 Main Lode North / NE extension (ML 23812; 8 ha). Evidence score 72 (high; drilling 5, rock chips 3, soils 1, mapping 5), prospectivity 100th percentile (very high), spectral support moderate (2); quadrant A, Tier 1 – drill now.

Drilling: Outside MRE: SRD25-001 3 m @ 18.52 g/t from 162 m; XRC022 2 m @ 14.33 g/t; XRC004 3 m @ 6.95 g/t; Billiton SHRC019 1 m @ 20.7 g/t; SDH25-018 1.33 m @ 31.2 g/t from 1.7 m.

Rock chips: 3.1 and 1.04 g/t ("north of Main Zone").

Soils: Ross soils <=26 ppb.

Geology: Main/Middle Lode style axial-plane siliceous gossan lodes on eastern-limb parasitic folds; untested >1 km Sirotem conductor below Middle Lode; shafts.

Planned work: Step-outs down plunge of SRD25-001/XRC022; one hole on the Sirotem conductor.

T06 – Gentry's Chance reef (MCN 335/336)

T06 Gentry's Chance reef (MCN 335/336) (ML 23812 (22%) / EL 33234; 14 ha). Evidence score 66 (high; drilling 3, rock chips 5, soils 1, mapping 4), prospectivity 96th percentile (very high), spectral support none (0); quadrant A, Tier 1 – drill now.

Drilling: Billiton 1990: 6 RC holes (400 m) to <=70 m vertical: 2 m @ 3.75 g/t from 56 m (MCN335 RC2), 3 m @ 1.1 g/t from 44 m (MCN336 RC1), 1 m @ 1.38 g/t. Holes not in PC Gold database.

Rock chips and channels: Billiton: 16 channels along 800 m reef, 11 >=1.46 g/t, max 7.49 g/t (Pb to 9.8%, As to 5.5%, Ag to 232 g/t). MIM 1994-95: 8.9, 8.09, 6.96, 5.01, 2.68 g/t.

Geology: 800 m NNW gossanous Au-Pb-As-Ag quartz reef (0.5-2 m) at sandstone/mudstone contact, sericite alteration; shafts; south-plunging anticline hinge inferred to west.

Planned work: RC along strike at 40-80 m spacing to 100 m vertical.

T07 – Chop Suey / Lasagna North

T07 Chop Suey / Lasagna North (ML 23812 (89%) / EL 33234; 17 ha). Evidence score 64 (high; drilling 3, rock chips 3, soils 4, mapping 3), prospectivity 94th percentile (high), spectral support strong (4); quadrant A, Tier 1 – drill now.

Drilling: SRD25-011 4 m @ 1.48 g/t from 100 m; SRD25-012 7 m @ 0.60 g/t; SHRC050 2 m @ 1.98 g/t; Billiton SHRC062-067 no significant intercept (best 1 m @ 1.10 g/t in SHRC062).

Rock chips and channels : 1990 best chip 0.47 g/t.

Soils. Billiton BCL >100 ppb over >1.2 km; Ross 19 samples >=100 ppb; 432 and 301 ppb in the ex-MCN 45 sliver.

Geology. Ladder/stockwork veining >=400 m long, up to 30 m wide, in anticline core (Gerowie Tuff) / western limb.

Planned work. Map and channel-sample the Gerowie Tuff saddle-reef zone that SHRC066 never reached; 2–3 RC holes beneath SRD25-011 and SHRC050 and under the >100 ppb BCL soil anomaly.

T08 – Zbonski trend / NW BLEG

T08 Zbonski trend / NW BLEG (ML 23812 (83%) / EL 33234; 18 ha). Evidence score 60 (high; drilling 3, rock chips 3, soils 3, mapping 3), prospectivity 80th percentile (moderate), spectral support moderate (3); quadrant C, Tier 1 – drill now.

Drilling: SHRC214 (vertical) 2 m @ 7.30 g/t from 13 m, 3 m @ 1.64 g/t from 69 m and 2 m @ 3.75 g/t from 86 m; SHRC204 1 m @ 1.61 g/t; two fences (477 m). Open SW.

Rock chips and channels: 2.85 and 1.28 g/t; Billiton channel 0.43 g/t Au over about 22 m (digitised length; 0.74 g/t duplicate; Appendix 5 Table 6).

Soils: Ross BLEG 50-150 ppb, peak 239 ppb in the EL 33234 sliver (ex-ML 32093); open to the SW.

Geology: Sheeted veining in greywacke beds of siltstone, parallel to Vein Heaven; meets Vindication Hill greywacke; ~380 m open SW.

Planned work: 2-3 RC holes around SHRC214.

T09 – Southern Adit (Main Lode Extended)

T09 Southern Adit (Main Lode Extended) (ML 23812; 2 ha). Evidence score 60 (high; drilling 2, rock chips 5, soils 1, mapping 5), prospectivity 99th percentile (very high), spectral support strong (4); quadrant A, Tier 1 – drill now. Location: Figures 3, 4 and 6; detail on Figure 8; spectral support on Figure 5; ranking on Figure 7.

Drilling: Trend untested (PC Gold drilling planned for Q4 CY26); nearby MS-015 0.67 m @ 8.84 g/t, SHRC200 1 m @ 2.31 g/t.

Rock chips and channels: 44 adit channels outside MRE to 74.8 g/t (61.2, 40.5, 37.3); announced 20.35 m @ 13.04 g/t; 13.2 g/t chip; Billiton grab 57 g/t.

Soils: No Ross soil coverage.

Geology: Steep E-dipping stratabound 1 m siliceous gossan lode on the eastern limb; 200 m of workings to ~30 m depth; LiDAR expression 150 m north; Sirotem cross-over nearby.

Planned work: PC Gold drilling planned for Q4 CY26; coordinate with the East Lode south corridor target.

Tier 2 – Field check, then drill

T10 – Everest - Spring Hill West

T10 Everest - Spring Hill West (EL 33234; 48 ha). Evidence score 52 (moderate; drilling 0, rock chips 5, soils 4, mapping 3), prospectivity 95th percentile (high), spectral support moderate (3); quadrant A, Tier 2 – field check, then drill. Location: Figures 3, 4 and 6; spectral support on Figure 5; ranking on Figure 7.

Drilling: Never drilled.

Rock chips and channels: MIM: 16.8 g/t (QP109134, As 0.64%) and 1.64 g/t at old pit; 2.40 g/t (NA10534); 55 cm channel 5.34 g/t (NA10503); 2.46 g/t 124 m west (outside).

Soils: McCleary 1996 close-spaced BLEG grid: J1 1.25 ppm (repeats 4.15, 2.42, 1.34 ppm), Z2 0.25, Z1 0.15, X11 0.13 ppm; Billiton BCL 28.1 and 17.3 ppb; Northern Gold 28.8 ppb.

Geology: Thin steep quartz-arsenopyrite veins (160 deg) in Burrell Creek greywacke near Gerowie Tuff contact; 200 m NNW vein; NW-trending SE-plunging anticline axes; old pit.

Planned work: mapping, rock chips and 50 m-line soils; RC if confirmed.

T11 – Pay Me Well East (Billiton soil target iii)

T11 Pay Me Well East (Billiton soil target iii) (ML 23812; 4 ha). Evidence score 48 (moderate; drilling 0, rock chips 4, soils 4, mapping 4), prospectivity 99th percentile (very high), spectral support strong (4); quadrant A, Tier 2 – field check, then drill. Location: Figures 3, 4 and 6; detail on Figure 8; spectral support on Figure 5; ranking on Figure 7.

Drilling: SHRC025 (1 m @ 0.46 g/t), SHRC139/141 nil - all drilled WSW away from the anomaly; Ross: southern extensions of Pay Me Well untested.

Rock chips and channels: Pay Me Well: single grab 14 g/t Au, 4 m @ 0.36 g/t channel (CH-045, CR19900076, on the south-eastern margin of the MRE outline at the Pay Me Well workings; Appendix 5 Table 6).

Soils: Billiton BCL: elongate NNW anomaly, 3-4 contours (>=256 ppb inner), on hinge-zone sandstone.

Geology: Pay Me Well - New Era mineralised trend (same bed as Hong Kong Central); leader veins 025 deg mag; shafts; anticline hinge zone.

Planned work: Channel/map; 3-4 RC holes drilled ENE across the soil anomaly.

T12 – Horseshoe anticline (Koolpin BIF / gossan)

T12 Horseshoe anticline (Koolpin BIF / gossan) (EL 33234; 138 ha). Evidence score 48 (moderate; drilling 0, rock chips 4, soils 4, mapping 4), prospectivity 96th percentile (very high), spectral support moderate (3); quadrant A, Tier 2 – field check, then drill. Location: Figures 3, 4 and 6; spectral support on Figure 5; ranking on Figure 7.

Drilling: Never drilled.

Rock chips and channels: Geopeko 71 continuous chips: 6.94 g/t (upper BIF), 3.01 and 0.57 g/t (brecciated gossan at Zamu Dolerite contact, Cu >1000 ppm), 0.5 g/t; As to 4 600 ppm.

Soils: Coarse eluvial gold panned in the SW corner (McCleary/Hart, CR19940242). Geopeko -80# soils along 4.5 km of Koolpin strike: Au to 0.51 ppm (lines 82/40-41, 0.449 ppm with As 1 470 ppm at gossan/dolerite contact); heavy-mineral streams 46-70 ppb.

Geology: SE-plunging anticline (NTGS PC122) with Zamu Dolerite core and middle/upper Koolpin BIF; 5-15 m brecciated gossan; hinge-zone quartz; Horseshoe Pb-Sn mine (82 shafts); WDR SkyTEM conductors trace the closure.

Planned work: Field visit: channel gossan and BIFs, re-sample 26070/26046, 50 m soil infill, field-check SkyTEM conductors; RC under the closure if confirmed.

T13 – March Fly lode / 7000 ppb BCL bullseye

T13 March Fly lode / 7000 ppb BCL bullseye (ML 23812; 6 ha). Evidence score 46 (moderate; drilling 0, rock chips 3, soils 5, mapping 4), prospectivity 99th percentile (very high), spectral support moderate (3); quadrant A, Tier 2 – field check, then drill. Location: Figures 3, 4 and 6; detail on Figure 8; spectral support on Figure 5; ranking on Figure 7.

Drilling: No drilling; nearest holes 330-390 m WNW drilled away from it.

Rock chips and channels: 17.9 g/t Au (unnumbered Billiton 1990 sample) beside adit mullock (black shale, arsenopyrite breccia) - probably dump grab; in-situ vein 0.01 g/t.

Soils: Billiton BCL concentric 64-512 ppb anomaly, peak ~7000 ppb, centred on workings.

Geology: Billiton "new gold lode": quartz-limonite veins in 1-2 m shear 302/55SW near Spring Hill anticline axis; 2 shafts, open cut, adit; sheeted veining.

Planned work: Map and channel the shear and adit; check dump contamination; 3-4 RC holes across the 302 deg shear.

T14 – Goatweed - west hangingwall

T14 Goatweed - west hangingwall (ML 23812; 24 ha). Evidence score 44 (moderate; drilling 3, rock chips 1, soils 2, mapping 3), prospectivity 92nd percentile (high), spectral support moderate (2); quadrant A, Tier 2 – field check, then drill. Location: Figures 3, 4 and 6; detail on Figure 8; spectral support on Figure 5; ranking on Figure 7.

Drilling: SHRC073 2 m @ 1.88 g/t; SDH25-033 1.6 m @ 2.13 g/t; SRD25-010 3 m @ 2.01 g/t from 137 m; 1989 Phase I negative.

Rock chips and channels: Goatweed channels 10 m @ 0.28 g/t, 10 m @ 0.30 g/t and 3 m @ 0.32 g/t (sampled lengths, CR19900076; CH-027, CH-028 and CH-026, which plot on the western margin of the MRE outline; Appendix 5 Table 6).

Soils: Isolated Ross 8 364 ppb spike (flanked by 3 ppb) with 1 636 ppb nearby - unrepeated.

Geology: Goatweed sheeted system on Hong Kong sandstone beds of the western limb; veins 015-020 deg; 10 shafts; western IP trend.

Planned work: Resample soils around the 8,364 ppb station; map the shafts.

T15 – East Lode south corridor + 10100N IP zone

T15 East Lode south corridor + 10100N IP zone (ML 23812; 12 ha). Evidence score 42 (moderate; drilling 2, rock chips 3, soils 0, mapping 4), prospectivity 100th percentile (very high), spectral support moderate (3); quadrant A, Tier 2 – field check, then drill. Location: Figures 3, 4 and 6; detail on Figure 8; spectral support on Figure 5; ranking on Figure 7.

Drilling: Only near-collar hits from WSW holes: SHRC200 1 m @ 2.31 g/t from 1 m; MS-015 0.67 m @ 8.84 g/t (~25 m outside MRE). Hinge corridor and IP zone undrilled.

Rock chips and channels: Sheldon: 2 cm hinge vein 2.69 g/t (9750N 10205E); Billiton Sheet 15 chips <=0.06 g/t.

Soils: No BCL anomaly >64 ppb.

Geology: Southern projection of East Lode anticline hinge; intense sheeted/stockwork quartz-limonite up to 2-5 m wide; strong chargeable IP zone at ~50 m depth (line 10100N); Sirotem cross-overs.

Planned work: Capture MS-013/020/021 assays; 2-3 holes drilled ENE through hinge and IP target.

T16 – MCN 628 / MCN 421 stockwork trend

T16 MCN 628 / MCN 421 stockwork trend (ML 23812 (76%) / EL 33234; 21 ha). Evidence score 38 (moderate; drilling 0, rock chips 2, soils 5, mapping 3), prospectivity 98th percentile (very high), spectral support strong (4); quadrant A, Tier 2 – field check, then drill. Location: Figures 3, 4 and 6; detail on Figure 8; spectral support on Figure 5; ranking on Figure 7.

Drilling: SHRC138 and fence SHRC178-180 nil (max 0.28 g/t) but SHRC138 drilled west away from a 512 ppb BCL peak ~50 m east; MCN 421 stockwork undrilled.

Rock chips and channels: Limonitic quartz gossan 0.82 g/t; sulphidic shale 0.15 g/t.

Soils: Billiton BCL anomaly to >=512 ppb at ~794 550 / 8 493 200; Ross BLEG 100 ppb open south.

Geology: Milky stockwork and sheeted veining parallel to Hong Kong system; intense sheeted/stockwork in MCN 421 beside NNW fault zone; abandoned shafts.

Planned work: 2-3 RC holes drilled east under the peak; map MCN 421 stockwork.

Tier 3 – Field programs

T17 – Hot Rock south-east extension

T17 Hot Rock south-east extension (EL 33234; 27 ha). Evidence score 34 (low; drilling 1, rock chips 3, soils 1, mapping 2), prospectivity 94th percentile (high), spectral support moderate (2); quadrant B, Tier 3 – field program. Location: Figures 3, 4 and 6; spectral support on Figure 5; ranking on Figure 7.

Drilling: None in tenure. Acacia 1998 costeans on strike 350-650 m west (outside tenure): CTN98HR002 6 m @ 1.55 g/t, CTN98HR003 2 m @ 2.82 g/t (Appendix 5 Tables 1 and 2).

Rock chips and channels: MIM QP109075 1.15 g/t (As 0.46%); Billiton 0.41 g/t; 5.34 g/t 92 m west (outside).

Soils: Billiton BCL 6-10.8 ppb (weakly elevated).

Geology: SE strike of NW faults/fold hinges hosting Hot Rock ferruginous quartz reefs (Mt Bonnie Fm).

Planned work: Mapping, rock chips and soils on SE strike of Hot Rock.

T18 – McKinlay Granite contact

T18 McKinlay Granite contact (EL 33234 / EL 31276; 60 ha). Evidence score 32 (low; drilling 0, rock chips 3, soils 2, mapping 3), prospectivity 54th percentile (low), spectral support strong (4); quadrant D, Tier 3 – field program. Location: Figures 3, 4 and 6; spectral support on Figure 5; ranking on Figure 7.

Drilling: Never drilled.

Rock chips and channels: Zapopan 1988: 50 chips, 17 >0.1 g/t, max 2.22 g/t (As to 8.6%, Pb to 2.9%); Henson 1994 0.55/0.59 g/t with Cu-Pb-Zn-Ag on granite contact.

Soils: BLEG 65 ppb; Acacia soils 30-60 ppb (4 consecutive) open east into EL 31276.

Geology: Quartz-vein, breccia, shear and gossan zones where N-S veins cut by conjugate faults near McKinlay Granite contact.

Planned work: Soil infill (100 m lines) and mapping along contact.

T20 – Resolution Extended (MCN 4246)

T20 Resolution Extended (MCN 4246) (ML 23812 (82%) / EL 33234; 32 ha). Evidence score 26 (low; drilling 0, rock chips 3, soils 0, mapping 4), prospectivity 100th percentile (very high), spectral support moderate (3); quadrant B, Tier 3 – field program. Location: Figures 3, 4 and 6; detail on Figure 8; spectral support on Figure 5; ranking on Figure 7.

Drilling: None in claim; SHRC099/100 at north edge nil (best 1 m @ 0.21 g/t).

Rock chips and channels: 10 Acacia chips: 1.5 g/t (repeat 1.2, As 1240 ppm) from sheeted quartz; 190 ppb stockwork; rest 3-40 ppb.

Soils: Never soil sampled.

Geology: N-S ridge of sheeted/stockwork boxwork quartz (<1-2.5 m zones over ~300 m) at south end of south-plunging Spring Hill anticline; old shafts (1886 leases); possible sheared hinge (AngloGold).

Planned work: Soils over ridge and hinge; channel sampling; link with Gentry's Chance.

T21 – John Sime BCL anomaly (MCN 187)

T21 John Sime BCL anomaly (MCN 187) (ML 23812 (97%) / EL 33234; 8 ha). Evidence score 26 (low; drilling 0, rock chips 0, soils 5, mapping 3), prospectivity 98th percentile (very high), spectral support moderate (2); quadrant B, Tier 3 – field program. Location: Figures 3, 4 and 6; detail on Figure 8; spectral support on Figure 5; ranking on Figure 7.

Drilling: Never drilled; nearest holes SHRC165/189/190 270 m north, nil.

Rock chips and channels: No assays; "abundant broken quartz - thick veins" mapped.

Soils: Billiton BCL 64-512 ppb anomaly (~60 x >=130 m), open south past grid limit.

Geology: Thick quartz veins, 15 cm leader vein, shaft, alluvial workings, old alluvial plant.

Planned work: Auger/bottom-of-hole sampling to rule out alluvial/plant contamination, then RC.

T22 – East hinge / tin workings

T22 East hinge / tin workings (EL 33234; 62 ha). Evidence score 20 (low; drilling 0, rock chips 2, soils 1, mapping 2), prospectivity 91st percentile (high), spectral support moderate (2); quadrant B, Tier 3 – field program. Location: Figures 3, 4 and 6; detail on Figure 8; spectral support on Figure 5; ranking on Figure 7.

Drilling: Never drilled.

Rock chips and channels: Billiton fold-hinge veining to 0.60 g/t; 1.03% Sn at old workings.

Soils: Billiton BCL to 12 ppb.

Geology: SE-pointing fold nose (Kapalga/Burrell Creek contact); bedding-parallel veining in hinges.

Planned work: Low priority: reconnaissance mapping and rock chips.

T23 – Area 1 North - McKinlay Granite west contact

T23 Area 1 North - McKinlay Granite west contact (EL 31276; 183 ha). Evidence score 16 (low; drilling 0, rock chips 2, soils 0, mapping 2), prospectivity 33rd percentile (low), spectral support strong (4); quadrant D, Tier 3 – field program. Location: Figures 3, 4 and 6; spectral support on Figure 5; ranking on Figure 7.

Drilling: Never drilled.

Rock chips and channels: Zapopan 1988 ~37 grabs: JK177 0.99 g/t (map label), JK168 0.88 g/t repeat, JK63 0.44 g/t (As 0.17%, Pb 0.26%), many 0.1-0.4 g/t with As-Pb; Billiton 1989 follow-up best 0.02 g/t.

Soils: No soils; BCL streams 0.04-0.13 ppb.

Geology: Two N-S/NNW quartz vein-breccia-gossan strings in hornfelsed Burrell Creek greywacke 40-500 m west of the granite contact; higher grades where cut by NE/ESE conjugate faults; no workings.

Planned work: Relocate and resample JK samples; map vein-fault intersections; soils on 100 x 25 m lines.

T31 – Pine Creek Shear Zone south corridor (Amadeus NW)

T31 Pine Creek Shear Zone south corridor (Amadeus NW) (EL 31276; 275 ha). Evidence score 12 (low; drilling 0, rock chips 0, soils 2, mapping 2), prospectivity 73rd percentile (moderate), spectral support strong (4); quadrant D, Tier 3 – field program. Location: Figures 3, 4 and 6; spectral support on Figure 5; ranking on Figure 7.

Drilling: Never drilled.

Rock chips and channels: 1999 chips <0.01 g/t (stockwork/milky veins at dolerite margin).

Soils: Isolated 1.3 g/t soil with 5-10 ppb neighbours; Henson 30-60 ppb line at the west edge.

Geology: 2.8 km of the Pine Creek Shear Zone / dolerite dyke converging with the McKinlay Granite SW margin - same setting as First Bite.

Planned work: Auger/soil grid 100 x 25 m over the Amadeus high and along the shear.

T32 – Lewis Cu-Pb-Zn-Au shear vein

T32 Lewis Cu-Pb-Zn-Au shear vein (EL 31276; 63 ha). Evidence score 10 (low; drilling 0, rock chips 1, soils 0, mapping 2), prospectivity 14th percentile (low), spectral support strong (5); quadrant D, Tier 3 – field program. Location: Figures 3, 4 and 6; spectral support on Figure 5; ranking on Figure 7.

Drilling: Never drilled.

Rock chips and channels: TK653129 136/147 ppb Au, Pb 0.1%, As 0.15%, Ag 3 g/t ("quartz reef within sheared Burrell Creek Formation").

Soils: None.

Geology: NTGS MODAT Lewis Cu occurrence: ~430 m multi-vein NNW shear in Burrell Creek, 1.5 km from the granite tip.

Planned work: Locate workings, map and channel the shear; soils.

T37 – North East Leases veined anticline (Ross Plate 4)

T37 North East Leases veined anticline (Ross Plate 4) (EL 31276; 134 ha). Evidence score 6 (low; drilling 0, rock chips 0, soils 0, mapping 3), prospectivity 90th percentile (high), spectral support moderate (3); quadrant B, Tier 3 – field program. Location: Figures 3, 4 and 6; detail on Figure 8; spectral support on Figure 5; ranking on Figure 7.

Drilling: Never drilled.

Rock chips and channels: Two Imperial chips nil; Ross assays (Melville 1994) not in the collection.

Soils: None (Ross/Billiton soils stop west of ~794 300 E).

Geology: Ross 1:1000 mapping: quartz stockworks 025/E and 300/SW, saddle vein, prominent sheeting, veins folded in anticline hinges, brecciation - the most Spring Hill-like geology in EL 31276, on the NTGS anticline chain 1.3 km NNE of the MRE.

Planned work: First cheap priority: rock chips of the Plate 4 veins, then soils/auger.

Tier 4 – Reconnaissance

T19 – McCleary #2 / Knights Creek east

T19 McCleary #2 / Knights Creek east (EL 33234; 75 ha). Evidence score 26 (low; drilling 0, rock chips 3, soils 1, mapping 2), prospectivity 86th percentile (high), spectral support none (0); quadrant B, Tier 4 – reconnaissance. Location: Figures 3, 4 and 6; spectral support on Figure 5; ranking on Figure 7.

Drilling: Never drilled.

Rock chips and channels: McCleary 1995 chips: #2 56.3 g/t (duplicate 32.6), #12 1.25 g/t, #5 0.80/1.04 g/t; EL 7327 chips at the same spot <0.01-0.02 ppm.

Soils: No soils; CSR bulk-leach streams 1.2 ppb (background); CSR high-priority stream 8.1 ppb 230 m east, never followed up.

Geology: Iron-rich sheeted veining "as at Spring Hill western lodes" in Mt Bonnie Fm near NTGS synclines; 400 m west of Zbonski/Lost Ridge.

Planned work: Relocate and resample #2, #12, #5; 50 m soil lines; check the 8.1 ppb stream catchment.

T27 – Spring Hill hinge NE margin

T27 Spring Hill hinge NE margin (ML 23812 (2%) / EL 31276; 18 ha). Evidence score 14 (low; drilling 0, rock chips 0, soils 2, mapping 3), prospectivity 99th percentile (very high), spectral support none (0); quadrant B, Tier 4 – reconnaissance. Location: Figures 3, 4 and 6; detail on Figure 8; spectral support on Figure 5; ranking on Figure 7.

Drilling: Never drilled.

Rock chips and channels: One chip 70 ppb.

Soils: Ross BLEG max 56 ppb (background otherwise); strong 100-1 405 ppb anomaly lies just west in ML 23812.

Geology: Intense sheeted veining and an anticline mapped across the ML/EL boundary on the Spring Hill anticline hinge, 250-700 m north of the MRE.

Planned work: Include in follow-up of the adjoining Lasagna / Main Lode North targets.

T30 – Horseshoe Grid (Zamu Dolerite contact)

T30 Horseshoe Grid (Zamu Dolerite contact) (EL 33234; 54 ha). Evidence score 12 (low; drilling 0, rock chips 0, soils 2, mapping 2), prospectivity 92nd percentile (high), spectral support weak (1); quadrant B, Tier 4 – reconnaissance. Location: Figures 3, 4 and 6; spectral support on Figure 5; ranking on Figure 7.

Drilling: Never drilled.

Rock chips and channels: Acacia EL 8047 chips <=2 ppb inside (39-48 ppb 20 m outside).

Soils: CSR soils assayed only for Fe/As/Cu/Cr: As anomalous over Zamu Dolerite ("follow-up warranted", never done); Geopeko line 82/42 Au to 0.51 ppm possibly scree effect.

Geology: NW limb of Horseshoe fold at Zamu Dolerite contact; SkyTEM conductors 27, 34.

Planned work: Gold re-assay of soils or new soils over the dolerite contact.

T36 – Teacup Au-Sn workings

T36 Teacup Au-Sn workings (EL 33234; 37 ha). Evidence score 6 (low; drilling 0, rock chips 0, soils 0, mapping 3), prospectivity 86th percentile (high), spectral support weak (1); quadrant B, Tier 4 – reconnaissance. Location: Figures 3, 4 and 6; spectral support on Figure 5; ranking on Figure 7.

Drilling: Never drilled.

Rock chips and channels: No assays at the workings; EL 4839 chips ~500 m north <=0.04 g/t.

Soils: None.

Geology: 19 shafts on a dolerite dyke in Burrell Creek greywacke, labelled "Au, Sn" (NTGS: tin); ~0.5 km west of NTGS anticline segments.

Planned work: Map and sample workings and dumps.

Tier 5 – Low priority

T24 – Area 2 shafts

T24 Area 2 shafts (EL 33234; 8 ha). Evidence score 16 (low; drilling 0, rock chips 1, soils 1, mapping 3), prospectivity 68th percentile (moderate), spectral support moderate (2); quadrant D, Tier 5 – low priority. Location: Figures 3, 4 and 6; detail on Figure 8; spectral support on Figure 5; ranking on Figure 7.

Drilling: Never drilled.

Rock chips and channels: Quartz veins/gossan 0.31 and 0.33 g/t (As to 1600 ppm).

Soils: Adjacent 780 ppb BCL anomaly attributed to palaeo-alluvium.

Geology: Two small shafts on veins in a normal fault on projected McMinns anticline hinge.

Planned work: Low priority: field check.

T25 – Henson soil trend (EL 8037)

T25 Henson soil trend (EL 8037) (EL 33234; 23 ha). Evidence score 16 (low; drilling 0, rock chips 0, soils 3, mapping 2), prospectivity 59th percentile (low), spectral support moderate (2);

quadrant D, Tier 5 – low priority. Location: Figures 3, 4 and 6; spectral support on Figure 5; ranking on Figure 7.

Drilling: 11 vertical vacuum holes (4-9 m) on one line at south end: best 0.07 g/t.

Rock chips and channels: Rock chips <=15 ppb.

Soils: Narrow NNW trend ~1.65 km long: 267, 95, 90, 80, 73, 70 ppb (background 1-5 ppb).

Geology: Coincides with a 0.5 m unit of sediments with pyrite boxworks; upright NNW folds in Burrell Creek Fm.

Planned work: Infill soils to 100 m lines; shallow aircore if coherent.

T26 – Burrundie Siding / Pine Creek Shear Zone dyke corridor north

T26 Burrundie Siding / Pine Creek Shear Zone dyke corridor north (EL 31276; 494 ha). Evidence score 14 (low; drilling 0, rock chips 1, soils 1, mapping 2), prospectivity 82nd percentile (moderate), spectral support moderate (3); quadrant D, Tier 5 – low priority. Location: Figures 3, 4 and 6; spectral support on Figure 5; ranking on Figure 7.

Drilling: Never drilled.

Rock chips and channels: Max 0.17 g/t (JK69), 0.12 g/t (ERA 1707); 0.32 g/t 30 m outside; Acacia vein chips 20 or 200 ppb (text/data conflict).

Soils: Streams 17.5, 19.8 and 10.5 ppb; BLEG 20 ppb not repeated.

Geology: 3.4 km of the Pine Creek Shear Zone / Zamu dyke (NTGS 500k major fault, strong NNW 1VD ridge); overturned anticline on west edge; possible magnetic fold closure to NE.

Planned work: Reconnaissance mapping and chips along dyke margins; soil traverses across the shear.

T28 – Amadeus line - north extension

T28 Amadeus line - north extension (EL 31276; 137 ha). Evidence score 12 (low; drilling 0, rock chips 0, soils 2, mapping 2), prospectivity 76th percentile (moderate), spectral support none (0); quadrant D, Tier 5 – low priority. Location: Figures 3, 4 and 6; spectral support on Figure 5; ranking on Figure 7.

Drilling: Dominion vacuum holes on adjacent lines nil (max 2 ppb).

Rock chips and channels: None inside; gossanous veins 280 ppb and small workings 270 m west (outside).

Soils: Inside: Dominion 0.2 ppm, ~1.08 ppm (edge), Acacia ~52 ppb; trend of 1-3 ppm soils 100-400 m west (outside).

Geology: N-S trend of gossanous quartz veins and small workings.

Planned work: Low priority: soil infill on northern extension.

T29 – Union Extended surrounds

T29 Union Extended surrounds (EL 31276; 248 ha). Evidence score 12 (low; drilling 0, rock chips 0, soils 2, mapping 2), prospectivity 56th percentile (low), spectral support moderate (3); quadrant D, Tier 5 – low priority. Location: Figures 3, 4 and 6; spectral support on Figure 5; ranking on Figure 7.

Drilling: Never drilled outside the excised mine leases.

Rock chips and channels: None.

Soils: Scattered: 0.70 ppm, 480, 123, 105, 93 ppb;.

Geology: Bedrock surrounds of Union Extended mine (plunging lodes at vein-shear intersections).

Planned work: Low priority: compile missing Acacia/AngloGold reports; soil infill.

T33 – North granite tip Pb-As-Au veins

T33 North granite tip Pb-As-Au veins (EL 31276; 18 ha). Evidence score 10 (low; drilling 0, rock chips 1, soils 0, mapping 2), prospectivity 5th percentile (low), spectral support moderate (2); quadrant D, Tier 5 – low priority. Location: Figures 3, 4 and 6; spectral support on Figure 5; ranking on Figure 7.

Drilling: Never drilled.

Rock chips and channels: TK654082 103 ppb Au, 0.99% Pb, 0.39% As, Ag 8 g/t; TK654083 20 ppb.

Soils: None.

Geology: >100 m quartz vein 65-206 m inside the McKinlay Granite contact; intrusion-related polymetallic style.

Planned work: Mapping and chips along the vein and contact.

T34 – Dominion SS1 catchment (south granite contact)

T34 Dominion SS1 catchment (south granite contact) (EL 31276; 84 ha). Evidence score 10 (low; drilling 0, rock chips 0, soils 2, mapping 1), prospectivity 28th percentile (low), spectral support moderate (3); quadrant D, Tier 5 – low priority. Location: Figures 3, 4 and 6; spectral support on Figure 5; ranking on Figure 7.

Drilling: Never drilled.

Rock chips and channels: Map-class chips 10-50 ppb.

Soils: Dominion stream SS1 107 ppb (fine fraction) never followed up; upper catchment untested.

Geology: Hornfels at the McKinlay Granite south contact.

Planned work: Repeat SS1, streams up the catchment, then soils.

T35 – Lasagna-north / EL 4839 gossan trend

T35 Lasagna-north / EL 4839 gossan trend (EL 33234; 58 ha). Evidence score 8 (low; drilling 0, rock chips 0, soils 1, mapping 2), prospectivity 75th percentile (moderate), spectral support moderate (2); quadrant D, Tier 5 – low priority. Location: Figures 3, 4 and 6; spectral support on Figure 5; ranking on Figure 7.

Drilling: Never drilled.

Rock chips and channels: EL 4839 (1987) 68 grabs, max 0.39/0.51 g/t but resampled <0.01 g/t; 1705 0.32 g/t resampled 0.03 g/t - not repeated.

Soils: WDR ionic-leach streams 0.24-0.43 ppb (3.89 ppb just outside).

Geology: Projected Spring Hill / Lasagna anticline north (WDR, Billiton); gossanous quartz trends; SkyTEM conductors 18-19; Gerowie Tuff host (rated poor by Billiton).

Planned work: Mapping/rock chips around EL 4839 samples 1715/1721; soil lines.

Prospectivity-only and spectral reconnaissance areas

Eight prospectivity-only areas P01–P08 (about 290 ha) lie in the top 10% of the prospectivity model more than 100 m from any target and have no sampling; the largest, P03 (181 ha), covers the south-plunging Spring Hill anticline between the MRE, John Sime and Goatweed. Seven spectral reconnaissance areas S01–S07 (about 240 ha) are coincident ASTER + Sentinel-2 alteration anomalies of at least 4 ha inside PC Gold tenure that no evidence target covers: Both sets of areas are shown on Figure 6, and the spectral anomalies on Figure 5.

- S01 McKinlay Granite west-contact belt – 120 ha; Burrell Creek Formation; ASTER z +1.4 (max +3.2), Sentinel-2 support 100%; never soil sampled; adjoins T18,T23.
- S02 Lewis north (EL 31276 north tip) – 45 ha; Burrell Creek Formation; ASTER z +1.4 (max +2.3), Sentinel-2 support 85%; never soil sampled; adjoins T32.
- S03 EL 31276 north-west cluster – 18 ha; Burrell Creek Formation; ASTER z +1.3 (max +2.7), Sentinel-2 support 90%; never soil sampled.
- S04 Union Extended east (south granite contact) – 33 ha; Burrell Creek Formation; ASTER z +1.4 (max +3.3), Sentinel-2 support 74%; 35 historical soils (max 20 ppb Au); adjoins T29,T34.
- S05 Pine Creek Shear Zone south corridor – 17 ha; Burrell Creek Formation; ASTER z +1.5 (max +2.8), Sentinel-2 support 100%; 21 historical soils (max 6 ppb Au); adjoins T31.
- S06 Burrundie Siding / NE Leases margin – 4 ha; Alluvium / unmapped; ASTER z +1.5 (max +2.4), Sentinel-2 support 59%; never soil sampled; adjoins T26,T37.
- S07 Burrundie Siding north – 4 ha; Burrell Creek Formation; ASTER z +1.2 (max +1.4), Sentinel-2 support 59%; never soil sampled.

S01 is a 120 ha, 4 km long north–south belt in hornfelsed Burrell Creek Formation 0.3–1 km west of the McKinlay Granite contact. Zapopan's 1988 grab samples on its southern half (T23) ran to 0.99 g/t Au with arsenic and lead; no soil sampling has ever been done on the belt.

- END –

This release is authorised by the Board of Directors of PC Gold Limited.

For further information visit our website at pcgold.com.au or contact:

Ashley Pattison
Executive Chairman
E: admin@pcgold.com.au

Paul Berson - Investor Relations
Investor Relations
E: paul@corporatestorytime.com
T: +61 (0) 421 647 445

About PC Gold

PC Gold Limited is a gold exploration and development company focused on unlocking the full potential of its flagship Spring Hill Gold Project in the Northern Territory. With an Interim Mineral Resource Estimate reported in accordance with the JORC Code of 43.6Mt @ 1.1g/t Au for 1.5Moz Au at a 0.5 g/t Au cut-off (ASX announcement 21 July 2026), a strong balance sheet, and a highly experienced team, PC Gold is executing a clear strategy to transition Spring Hill toward production.

The Spring Hill Project is a substantial gold system hosting mineralisation within granted mining leases, with environmental approvals already in place to commence open-pit mining and underground refurbishment. This positions PC Gold to move swiftly through development milestones.

The Company is advancing Spring Hill through a multi-faceted strategy:

- Infill drilling to upgrade Resource confidence and support conversion to Reserves.
- Aggressive extensional exploration to grow the global Spring Hill Resource inventory.
- Underground refurbishment, development, drilling and bulk sampling. Providing a drill platform to directly target high grade underground mineralisation.
- Rapid progression towards completing a PFS to outline the development plan and financial metrics.

All modifying factors required for future development — including mining, metallurgy, infrastructure, and permitting — are being progressed in parallel, to ensure a streamlined path toward feasibility and production.

A breakdown of the Spring Hill Interim Mineral Resource Estimate (Cube Consulting; ASX announcement 21 July 2026; reported at a 0.5 g/t Au cut-off) by category and cut-off grade, reproduced from that announcement, is as follows:

COG	Indicated			Inferred			Total		
	Tonnes (Mt)	Au g/t	Oz Au ('000)	Tonnes (Mt)	Au g/t	Oz Au ('000)	Tonnes (Mt)	Au g/t	Oz Au ('000)
0.3	47.3	0.8	1,234	28.6	0.7	681	75.9	0.8	1,915
0.4	35.6	0.9	1,114	19.1	0.9	573	55.6	0.9	1,687
0.5	**28.8**	**1.1**	**1,003**	**14.7**	**1.1**	**510**	**43.6**	**1.1**	**1,513**
0.6	22.6	1.2	892	11.4	1.2	451	34.0	1.2	1,343
0.7	17.6	1.4	789	9.2	1.4	404	26.8	1.4	1,194
1	9.3	1.9	568	5.1	1.8	295	14.4	1.9	863

Notes*:*

1. *Figures may not add up due to rounding.*
2. *All Mineral Resources are classified as Indicated and Inferred.*
3. *All Mineral Resources have been depleted by surface trial mining and Underground Adits.*
4. *Grade Capping has been applied to Link Zone at 45g/t Au and spatially limiting grade threshold to 25g/t Au at 25m for Pass 1 and 10g/t Au at 25m for pass 2*
5. *No minimum mining SMU parameters applied to the Mineral Resources.*
6. *The average bulk density is assigned based on average mean values by weathering type: oxide = 2.53 g/cm3; transition = 2.62 g/cm3; Fresh = 2.81 g/cm3.*
7. *The Mineral Resource was estimated in accordance with the JORC Code.*
8. *The Mineral Resource is reported at a 0.5 g/t Au cut-off grade (highlighted row), as in the Company's ASX announcement of 21 July 2026. The other rows show the sensitivity of the estimate to cut-off grade as reported in that announcement and are not the reported Mineral Resource.*

Competent Person's Statement

Information in this announcement that relates to exploration results is based on and fairly represents work undertaken by Mr Peter Harris, a Competent Person who is a Member of the Australian Institute of Geoscientists. Mr. Harris has sufficient experience that is relevant to the style of mineralisation and type of deposit under consideration and to the activity which he is undertaking to qualify as a 'Competent Person' as defined in the 2012 Edition of the 'Australasian Code for Reporting of Exploration Results, Mineral Resources and Ore Reserves' ("JORC Code"). Mr. Harris is an employee of PC Gold Ltd Mr. Harris consents to the inclusion in this announcement of the matters based on his information in the form and context in which it appears.

The information in this announcement that relates to the Spring Hill Interim Mineral Resource estimate is based on, and fairly represents, information compiled by Mr Brian Fitzpatrick of Cube Consulting, a Member of the Australasian Institute of Mining and Metallurgy (MAusIMM CP),

who has sufficient experience relevant to the style of mineralisation and type of deposit under consideration and to the activity undertaken to qualify as a Competent Person as defined in the JORC Code (2012). The estimate was first reported in the Company's ASX announcement of 21 July 2026, "Interim MRE Update Delivers 1.51Moz Au at Spring Hill", and is reproduced here at the cut-off grades reported in that announcement. Mr Fitzpatrick consents to the inclusion in this announcement of the matters based on his information in the form and context in which they appear.

Historical exploration results. Exploration results in this announcement attributed to Ross Mining, Billiton, Acacia Resources, MIM, Geopeko, McCleary, Zapopan, ERA, Thundelarra and other previous explorers are historical results compiled from reports lodged with the Northern Territory Geological Survey (CR series and tenement annual reports) and have not been independently verified by the Company. They were not reported under the JORC Code (2012) by the original explorers. The Company has reported them in accordance with the JORC Code (2012) on the basis of the information available, as set out in the Table 1 disclosure in Appendix 4, and cautions that sample locations, assay methods and quality control for the historical programs are documented to varying degrees. Nothing has come to the attention of the Company that causes it to question the accuracy or reliability of the historical results, but they should not be relied upon until confirmed by the Company's own sampling and drilling.

Satellite spectral data. ASTER Geoscience Map products are published by CSIRO and Geoscience Australia under a Creative Commons Attribution 4.0 licence; Sentinel-2 data contain modified Copernicus Sentinel data (2020, 2023). Spectral anomalies indicate surface mineralogy and are not evidence of gold mineralisation.

The Spring Hill Interim Mineral Resource estimate referred to in this announcement was first reported by the Company in accordance with ASX Listing Rule 5.8 in its ASX announcement of 21 July 2026, "Interim MRE Update Delivers 1.51Moz Au at Spring Hill". The PC Gold 2025–26 drill intercepts quoted in this announcement were first reported in accordance with Listing Rule 5.7 in the Company's Prospectus dated 13 August 2025 (as supplemented on 10 September 2025) and in its subsequent ASX announcements reporting the 2025–26 drilling, and the Southern Adit channel sampling composite of 20.35 m at 13.04 g/t Au was first reported in the Company's ASX announcement of 10 September 2026. The Company confirms that it is not aware of any new information or data that materially affects the information included in those announcements and that, in the case of the Mineral Resource estimate, all material assumptions and technical parameters underpinning the estimate in the 21 July 2026 announcement continue to apply and have not materially changed. The Company confirms that the form and context in which the Competent Persons' findings are presented here have not been materially modified from the original announcements. The historical exploration results compiled from previous explorers' reports are reported by the Company for the first time in this announcement and are not covered by the confirmations above; they are reported in accordance with Listing Rule 5.7 and JORC Code Table 1 as set out in Appendix 4.

Disclaimer

This release may include forward-looking statements. These statements are based on PC Gold management's expectations and beliefs concerning future events as of the time of the release of

this announcement. Forward-looking statements are necessarily subject to risks, uncertainties and other factors, some of which are outside the control of PC Gold, which could cause actual results to differ materially from such statements. PC Gold makes no undertaking to subsequently update or revise the forward looking or aspirational statements made in this release to reflect events or circumstances after the date of this release, except as required by applicable laws and the ASX Listing Rules.

PC GOLD

APPENDIX 1 – EXPLORATION TARGETS: RANKING, KEY EVIDENCE AND PLANNED WORK

Evidence score = 20 × (0.4 Drilling + 0.3 Rock chips + 0.2 Soils + 0.1 Mapping), each criterion scored 0–5 (Appendix 2). Prospectivity = percentile of PC Gold tenure (75th percentile of 25 m model cells inside the target). Spectral = support score 0–5 (Appendix 3). Quadrant A drill-ready, B concept, C evidence-led, D low priority. Areas exclude the MRE and third-party mining leases.

ID	Target	Tenement	ha	D	R	S	M	Evid.	Prosp. pctl	Quad.	Spec.	Tier
T01	First Bite	EL 31276	51	5	5	4	4	94	69	C	1	1
T02	Steve's Gully	ML 23812	7	5	4	5	3	90	87	A	4	1
T03	Lasagna / Hong Kong North extension ("Macau Extended")	ML 23812	12	5	4	4	5	90	98	A	4	1
T04	Vein Heaven (incl. Lost Ridge)	ML 23812	27	4	5	5	4	90	91	A	4	1
T05	Main Lode North / NE extension	ML 23812	8	5	3	1	5	72	100	A	2	1
T06	Gentry's Chance reef (MCN 335/336)	ML 23812 (22%) / EL 33234	14	3	5	1	4	66	96	A	0	1
T07	Chop Suey / Lasagna North	ML 23812 (89%) / EL 33234	17	3	3	4	3	64	94	A	4	1
T08	Zbonski trend / NW BLEG	ML 23812 (83%) / EL 33234	18	3	3	3	3	60	80	C	3	1
T09	Southern Adit (Main Lode Extended)	ML 23812	2	2	5	1	5	60	99	A	4	1
T10	Everest - Spring Hill West	EL 33234	48	0	5	4	3	52	95	A	3	2
T11	Pay Me Well East (Billiton soil target iii)	ML 23812	4	0	4	4	4	48	99	A	4	2
T12	Horseshoe anticline (Koolpin BIF / gossan)	EL 33234	138	0	4	4	4	48	96	A	3	2
T13	March Fly lode / 7000 ppb BCL bullseye	ML 23812	6	0	3	5	4	46	99	A	3	2
T14	Goatweed - west hangingwall	ML 23812	24	3	1	2	3	44	92	A	2	2
T15	East Lode south corridor + 10100N IP zone	ML 23812	12	2	3	0	4	42	100	A	3	2
T16	MCN 628 / MCN 421 stockwork trend	ML 23812 (76%) / EL 33234	21	0	2	5	3	38	98	A	4	2
T17	Hot Rock south-east extension	EL 33234	27	1	3	1	2	34	94	B	2	3
T18	McKinlay Granite contact	EL 33234 / EL 31276	60	0	3	2	3	32	54	D	4	3
T19	McCleary #2 / Knights Creek east	EL 33234	75	0	3	1	2	26	86	B	0	4
T20	Resolution Extended (MCN 4246)	ML 23812 (82%) / EL 33234	32	0	3	0	4	26	100	B	3	3
T21	John Sime BCL anomaly (MCN 187)	ML 23812 (97%) / EL 33234	8	0	0	5	3	26	98	B	2	3
T22	East hinge / tin workings	EL 33234	62	0	2	1	2	20	91	B	2	3
T23	Area 1 North - McKinlay Granite west contact	EL 31276	183	0	2	0	2	16	33	D	4	3
T24	Area 2 shafts	EL 33234	8	0	1	1	3	16	68	D	2	5
T25	Henson soil trend (EL 8037)	EL 33234	23	0	0	3	2	16	59	D	2	5
T26	Burrundie Siding / Pine Creek Shear Zone dyke corridor north	EL 31276	494	0	1	1	2	14	82	D	3	5
T27	Spring Hill hinge NE margin	ML 23812 (2%) / EL 31276	18	0	0	2	3	14	99	B	0	4
T28	Amadeus line - north extension	EL 31276	137	0	0	2	2	12	76	D	0	5
T29	Union Extended surrounds	EL 31276	248	0	0	2	2	12	56	D	3	5
T30	Horseshoe Grid (Zamu Dolerite contact)	EL 33234	54	0	0	2	2	12	92	B	1	4
T31	Pine Creek Shear Zone south corridor (Amadeus NW)	EL 31276	275	0	0	2	2	12	73	D	4	3
T32	Lewis Cu-Pb-Zn-Au shear vein	EL 31276	63	0	1	0	2	10	14	D	5	3
T33	North granite tip Pb-As-Au veins	EL 31276	18	0	1	0	2	10	5	D	2	5
T34	Dominion SS1 catchment (south granite contact)	EL 31276	84	0	0	2	1	10	28	D	3	5
T35	Lasagna-north / EL 4839 gossan trend	EL 33234	58	0	0	1	2	8	75	D	2	5
T36	Teacup Au-Sn workings	EL 33234	37	0	0	0	3	6	86	B	1	4

ID	Target	Tenement	ha	D	R	S	M	Evid.	Prosp. pctl	Quad.	Spec.	Tier
T37	North East Leases veined anticline (Ross Plate 4)	EL 31276	134	0	0	0	3	6	90	B	3	3

Table A1.1: Target ranking. Row colour shows evidence priority (red high, orange moderate).

Target	Key evidence (as compiled from historical reports)	Planned work
T01 First Bite	Drilling: Acacia 1995-96: 15 RC holes (976 m). FBRC0002 5 m @ 24.4 g/t Au from 7 m (oxide); FBRC0006 3 m @ 2.31 g/t from 55 m; FBRC0009 1 m @ 1.2 g/t. Only ~60 m vertical tested over 265 m strike. Rock chips: 48 rock chips; digital max 6.82 g/t, also 2.36, 2.36, 1.93 g/t (As to 1.45%). Costeans best 2 m @ 0.6 g/t. Soils: 546 soils: >=100 ppb over 350 m, >=50 ppb over ~1 km of strike (max 190 ppb); north end still 40-50 ppb and untested. Geology: ~340 deg quartz-vein system in greywacke/shale with old pits; western contact of strong NNW magnetic (metadolerite) dyke on Pine Creek Shear Zone margin.	Relog/verify FBRC0002; RC/DD beneath and along plunge (north) to 150 m vertical; test north soil extension and vein hook. Figures: 3, 4, 6, 9.
T02 Steve's Gully	Drilling: Ross 1994: 16 RC holes (1 678 m). SHRC181 16 m @ 4.12 g/t from 63 m (incl. 2 m @ 13.60 g/t from 68 m; reported as SHRC182 by Sheldon); SHRC182 6 m @ 1.28; SHRC219 6 m @ 1.14; SHRC220 1 m @ 6.8 g/t. No work since 1994. Rock chips: 2-6 g/t from half the veins sampled; 16.9 g/t from a 4 cm vein. Soils: Ross soils anomaly 50-100 m wide, peak 1 132 ppb; 20 samples >=100 ppb, 5 >=250 ppb; streams 10-124 ppb. Geology: Dark limonitic sheeted veins (~4/m, 3-5 cm) with pyrite +/- arsenopyrite in an en-echelon steep E-dipping dextral transpressional zone on the western limb; 1 km trend.	4-6 RC holes at 25-40 m spacing on strike and down dip. Figures: 3, 4, 6, 8.
T03 Lasagna / Hong Kong North extension ("Macau Extended")	Drilling: Outside MRE: SDH25-009 0.73 m @ 459 g/t from 89.5 m; XRC006 3 m @ 7.94 g/t; XRC014 11 m @ 2.06 g/t from 1 m; SDH25-007 2 m @ 10.32 g/t; SRD25-004 1 m @ 17.6 g/t; Billiton SHRC039 5 m @ 1.28 g/t. Rock chips: Billiton Lasagna creek channels 10 m @ 17.5 g/t and 10 m @ 1.25 g/t; hill samples 25 m @ 0.70 g/t (sampled lengths, CR19900076; Appendix 5 Table 6); Sheldon leader/hinge veins 5.0 and 10.05 g/t. Soils: Ross soils: 15 of 45 >=100 ppb, peak 1 405 ppb; 479/427/328 ppb cluster. Geology: Spring Hill anticline hinge and western limb; NW-trending Lasagna shear with 0.5-1 m milky quartz veins; sheeted/leader veins and saddle reefs; abuts Macau/HK MRE domains; IP low-resistivity zone.	Assay XRC029/030; re-assay SDH25-009 high; RC/DD on 40 m steps north of 8 494 600 N to 150 m vertical. Figures: 3, 4, 6, 8.
T04 Vein Heaven (incl. Lost Ridge)	Drilling: Ross 1994: 19 RC holes (1 847 m), "typically 8-12 m at 1 g/t" over 900 m. SHRC234 4 m @ 11.41 g/t from 9 m (1 m @ 41.6); SHRC232 4 m @ 4.00 g/t; SHRC175 19 m @ 0.84 g/t; SHRC191 3 m @ 2.43 g/t. Rock chips: 13.2 and 15.2 g/t chips; bedding-parallel veins ~12 g/t; Billiton Lost Ridge channel 20 m @ 1.10 g/t and a 10.1 g/t grab sample (CR19910004; Appendix 5 Table 6). Soils: Consistently >100 ppb, peak 1 700 ppb; 17 samples >=250 ppb (some near shafts). Geology: Sheeted veins (1-8/m) and rich bedding-parallel veins in siltstone/shale on the western limb transpressional zone; >1 km trend; 25 shafts at south end.	RC beneath SHRC234/232 and along the 1 km trend at 50 m spacing; sample the southern shafts. Figures: 3, 4, 6, 8.
T05 Main Lode North / NE extension	Drilling: Outside MRE: SRD25-001 3 m @ 18.52 g/t from 162 m; XRC022 2 m @ 14.33 g/t; XRC004 3 m @ 6.95 g/t; Billiton SHRC019 1 m @ 20.7 g/t; SDH25-018 1.33 m @ 31.2 g/t from 1.7 m. Rock chips: Chips 3.1 and 1.04 g/t ("north of Main Zone"). Soils: Ross soils <=26 ppb. Geology: Main/Middle Lode style axial-plane siliceous gossan lodes on eastern-limb parasitic folds; untested >1 km Sirotem conductor below Middle Lode; shafts.	Step-outs down plunge of SRD25-001/XRC022; one hole on the Sirotem conductor. Figures: 3, 4, 6, 8.
T06 Gentry's Chance reef (MCN 335/336)	Drilling: Billiton 1990: 6 RC holes (400 m) to <=70 m vertical: 2 m @ 3.75 g/t from 56 m (MCN335 RC2), 3 m @ 1.1 g/t from 44 m (MCN336 RC1), 1 m @ 1.38 g/t. Holes not in PC Gold database. Rock chips: Billiton: 16 channels along 800 m reef, 11 >=1.46 g/t, max 7.49 g/t (Pb to 9.8%, As to 5.5%, Ag to 232 g/t). MIM 1994-95: 8.9, 8.09, 6.96, 5.01, 2.68 g/t. Soils: No soils over reef;. Geology: 800 m NNW gossanous Au-Pb-As-Ag quartz reef (0.5-2 m) at sandstone/mudstone contact, sericite alteration; shafts; south-plunging anticline hinge inferred to west.	Capture Billiton RC data; map/channel full reef; RC along strike at 40-80 m spacing to 100 m vertical. Figures: 3, 4, 6.
T07 Chop Suey / Lasagna North	Drilling: SRD25-011 4 m @ 1.48 g/t from 100 m; SRD25-012 7 m @ 0.60 g/t; SHRC050 2 m @ 1.98 g/t; Billiton SHRC062-067 no significant intercept (best 1 m @ 1.10 g/t in SHRC062). Rock chips: 1990 best chip 0.47 g/t. Soils: Billiton BCL >100 ppb over >1.2 km; Ross 19 samples >=100 ppb; 432 and 301 ppb in the ex-MCN 45 sliver. Geology: Ladder/stockwork veining >=400 m long, up to 30 m wide, in anticline core (Gerowie Tuff) / western limb.	Map and channel-sample the Gerowie Tuff saddle-reef zone that SHRC066 never reached; 2–3 RC holes beneath SRD25-011 and SHRC050 and under the >100 ppb BCL soil anomaly. Figures: 3, 4, 6, 8.
T08 Zbonski trend / NW BLEG	Drilling: SHRC214 (vertical) 2 m @ 7.30 g/t from 13 m, 3 m @ 1.64 g/t from 69 m and 2 m @ 3.75 g/t from 86 m; SHRC204 1 m @ 1.61 g/t; two fences (477 m). Open SW. Rock chips: 2.85 and 1.28 g/t; Billiton channel 0.43 g/t Au over about 22 m (digitised length; 0.74 g/t duplicate; Appendix 5 Table 6). Soils: Ross BLEG 50-150 ppb, peak 239 ppb in the EL 33234 sliver (ex-ML 32093); open to the SW. Geology: Sheeted veining in greywacke beds of siltstone, parallel to Vein Heaven; meets Vindication Hill greywacke; ~380 m open SW.	2-3 RC holes around SHRC214. Figures: 3, 4, 6.
T09 Southern Adit (Main Lode Extended)	Drilling: Trend untested (PC Gold drilling planned for Q4 CY26); nearby MS-015 0.67 m @ 8.84 g/t, SHRC200 1 m @ 2.31 g/t. Rock chips: 44 adit channels outside MRE to 74.8 g/t (61.2, 40.5, 37.3); announced 20.35 m @ 13.04 g/t; 13.2 g/t chip; Billiton grab 57 g/t. Soils: No Ross soil coverage. Geology: Steep E-dipping stratabound 1 m siliceous gossan	PC Gold drilling planned for Q4 CY26; coordinate with the East Lode south corridor target. Figures: 3, 4, 6, 8.

Target	Key evidence (as compiled from historical reports)	Planned work
	lode on the eastern limb; 200 m of workings to ~30 m depth; LiDAR expression 150 m north; Sirotem cross-over nearby.	
T10 Everest - Spring Hill West	Drilling: Never drilled. Rock chips: MIM: 16.8 g/t (QP109134, As 0.64%) and 1.64 g/t at old pit; 2.40 g/t (NA10534); 55 cm channel 5.34 g/t (NA10503); 2.46 g/t 124 m west (outside). Soils: McCleary 1996 close-spaced BLEG grid: J1 1.25 ppm (repeats 4.15, 2.42, 1.34 ppm), Z2 0.25, Z1 0.15, X11 0.13 ppm; Billiton BCL 28.1 and 17.3 ppb; Northern Gold 28.8 ppb. Geology: Thin steep quartz-arsenopyrite veins (160 deg) in Burrell Creek greywacke near Gerowie Tuff contact; 200 m NNW vein; NW-trending SE-plunging anticline axes; old pit.	mapping, rock chips and 50 m-line soils; RC if confirmed. Figures: 3, 4, 6.
T11 Pay Me Well East (Billiton soil target iii)	Drilling: SHRC025 (1 m @ 0.46 g/t), SHRC139/141 nil - all drilled WSW away from the anomaly; Ross: southern extensions of Pay Me Well untested. Rock chips: Pay Me Well: single grab 14 g/t Au, 4 m @ 0.36 g/t channel (CH-045, CR19900076, on the south-eastern margin of the MRE outline at the Pay Me Well workings; Appendix 5 Table 6). Soils: Billiton BCL: elongate NNW anomaly, 3-4 contours (>=256 ppb inner), on hinge-zone sandstone. Geology: Pay Me Well - New Era mineralised trend (same bed as Hong Kong Central); leader veins 025 deg mag; shafts; anticline hinge zone.	Channel/map; 3-4 RC holes drilled ENE across the soil anomaly. Figures: 3, 4, 6, 8.
T12 Horseshoe anticline (Koolpin BIF / gossan)	Drilling: Never drilled. Rock chips: Geopeko 71 continuous chips: 6.94 g/t (upper BIF), 3.01 and 0.57 g/t (brecciated gossan at Zamu Dolerite contact, Cu >1000 ppm), 0.5 g/t; As to 4 600 ppm. Soils: Coarse eluvial gold panned in the SW corner (McCleary/Hart, CR19940242). Geopeko -80# soils along 4.5 km of Koolpin strike: Au to 0.51 ppm (lines 82/40-41, 0.449 ppm with As 1 470 ppm at gossan/dolerite contact); heavy-mineral streams 46-70 ppb. Geology: SE-plunging anticline (NTGS PC122) with Zamu Dolerite core and middle/upper Koolpin BIF; 5-15 m brecciated gossan; hinge-zone quartz; Horseshoe Pb-Sn mine (82 shafts); WDR SkyTEM conductors trace the closure.	Field visit: channel gossan and BIFs, re-sample 26070/26046, 50 m soil infill, field-check SkyTEM conductors; RC under the closure if confirmed. Figures: 3, 4, 6.
T13 March Fly lode / 7000 ppb BCL bullseye	Drilling: No drilling; nearest holes 330-390 m WNW drilled away from it. Rock chips: 17.9 g/t Au (240045) beside adit mullock (black shale, arsenopyrite breccia) - probably dump grab; in-situ vein 0.01 g/t. Soils: Billiton BCL concentric 64-512 ppb anomaly, peak ~7000 ppb, centred on workings. Geology: Billiton "new gold lode": quartz-limonite veins in 1-2 m shear 302/55SW near Spring Hill anticline axis; 2 shafts, open cut, adit; sheeted veining.	Map and channel the shear and adit; check dump contamination; 3-4 RC holes across the 302 deg shear. Figures: 3, 4, 6, 8.
T14 Goatweed - west hangingwall	Drilling: SHRC073 2 m @ 1.88 g/t; SDH25-033 1.6 m @ 2.13 g/t; SRD25-010 3 m @ 2.01 g/t from 137 m; 1989 Phase I negative. Rock chips: Goatweed channels 10 m @ 0.28 g/t, 10 m @ 0.30 g/t and 3 m @ 0.32 g/t (sampled lengths, CR19900076; CH-027, CH-028 and CH-026, which plot on the western margin of the MRE outline; Appendix 5 Table 6). Soils: Isolated Ross 8 364 ppb spike (flanked by 3 ppb) with 1 636 ppb nearby - unrepeated. Geology: Goatweed sheeted system on Hong Kong sandstone beds of the western limb; veins 015-020 deg; 10 shafts; western IP trend.	Resample soils around the 8 364 ppb station; map the shafts. Figures: 3, 4, 6, 8.
T15 East Lode south corridor + 10100N IP zone	Drilling: Only near-collar hits from WSW holes: SHRC200 1 m @ 2.31 g/t from 1 m; MS-015 0.67 m @ 8.84 g/t (~25 m outside MRE). Hinge corridor and IP zone undrilled. Rock chips: Sheldon: 2 cm hinge vein 2.69 g/t (9750N 10205E); Billiton Sheet 15 chips <=0.06 g/t. Soils: No BCL anomaly >64 ppb. Geology: Southern projection of East Lode anticline hinge; intense sheeted/stockwork quartz-limonite up to 2-5 m wide; strong chargeable IP zone at ~50 m depth (line 10100N); Sirotem cross-overs.	Capture MS-013/020/021 assays; 2-3 holes drilled ENE through hinge and IP target. Figures: 3, 4, 6, 8.
T16 MCN 628 / MCN 421 stockwork trend	Drilling: SHRC138 and fence SHRC178-180 nil (max 0.28 g/t) but SHRC138 drilled west away from a 512 ppb BCL peak ~50 m east; MCN 421 stockwork undrilled. Rock chips: Limonitic quartz gossan 0.82 g/t; sulphidic shale 0.15 g/t. Soils: Billiton BCL anomaly to >=512 ppb at ~794 550 / 8 493 200; Ross BLEG 100 ppb open south. Geology: Milky stockwork and sheeted veining parallel to Hong Kong system; intense sheeted/stockwork in MCN 421 beside NNW fault zone; abandoned shafts.	2-3 RC holes drilled east under the peak; map MCN 421 stockwork. Figures: 3, 4, 6, 8.
T17 Hot Rock south-east extension	Drilling: None in tenure. Acacia 1998 costeans on strike 350-650 m west (outside tenure): CTN98HR002 6 m @ 1.55 g/t, CTN98HR003 2 m @ 2.82 g/t (Appendix 5 Tables 1 and 2). Rock chips: MIM QP109075 1.15 g/t (As 0.46%); Billiton 0.41 g/t; 5.34 g/t 92 m west (outside). Soils: Billiton BCL 6-10.8 ppb (weakly elevated). Geology: SE strike of NW faults/fold hinges hosting Hot Rock ferruginous quartz reefs (Mt Bonnie Fm).	Mapping, rock chips and soils on SE strike of Hot Rock. Figures: 3, 4, 6.
T18 McKinlay Granite contact	Drilling: Never drilled. Rock chips: Zapopan 1988: 50 chips, 17 >0.1 g/t, max 2.22 g/t (As to 8.6%, Pb to 2.9%); Henson 1994 0.55/0.59 g/t with Cu-Pb-Zn-Ag on granite contact. Soils: BLEG 65 ppb; Acacia soils 30-60 ppb (4 consecutive) open east into EL 31276. Geology: Quartz-vein, breccia, shear and gossan zones where N-S veins cut by conjugate faults near McKinlay Granite contact.	Soil infill (100 m lines) and mapping along contact. Figures: 3, 4, 6.
T19 McCleary #2 / Knights Creek east	Drilling: Never drilled. Rock chips: McCleary 1995 chips: #2 56.3 g/t (duplicate 32.6), #12 1.25 g/t, #5 0.80/1.04 g/t; EL 7327 chips at the same spot <0.01-0.02 ppm. Soils: No soils; CSR bulk-leach streams 1.2 ppb (background); CSR high-priority stream 8.1 ppb 230 m east, never followed up. Geology: Iron-rich sheeted veining "as at Spring Hill western lodes" in Mt Bonnie Fm near NTGS synclines; 400 m west of Zbonski/Lost Ridge.	Relocate and resample #2, #12, #5; 50 m soil lines; check the 8.1 ppb stream catchment. Figures: 3, 4, 6.
T20 Resolution Extended (MCN 4246)	Drilling: None in claim; SHRC099/100 at north edge nil (best 1 m @ 0.21 g/t). Rock chips: 10 Acacia chips: 1.5 g/t (repeat 1.2, As 1240 ppm) from sheeted quartz; 190 ppb stockwork; rest 3-40 ppb. Soils: Never soil sampled. Geology: N-S ridge of sheeted/stockwork boxwork quartz (<1-2.5 m zones over ~300 m) at south end of south-plunging Spring Hill anticline; old shafts (1886 leases); possible sheared hinge (AngloGold).	Soils over ridge and hinge; channel sampling; link with Gentry's Chance. Figures: 3, 4, 6, 8.

Target	Key evidence (as compiled from historical reports)	Planned work
T21 John Sime BCL anomaly (MCN 187)	Drilling: Never drilled; nearest holes SHRC165/189/190 270 m north, nil. Rock chips: No assays; "abundant broken quartz - thick veins" mapped. Soils: Billiton BCL 64-512 ppb anomaly (~60 x >=130 m), open south past grid limit. Geology: Thick quartz veins, 15 cm leader vein, shaft, alluvial workings, old alluvial plant.	Auger/bottom-of-hole sampling to rule out alluvial/plant contamination, then RC. Figures: 3, 4, 6, 8.
T22 East hinge / tin workings	Drilling: Never drilled. Rock chips: Billiton fold-hinge veining to 0.60 g/t; 1.03% Sn at old workings. Soils: Billiton BCL to 12 ppb. Geology: SE-pointing fold nose (Kapalga/Burrell Creek contact); bedding-parallel veining in hinges.	Low priority: reconnaissance mapping and rock chips. Figures: 3, 4, 6, 8.
T23 Area 1 North - McKinlay Granite west contact	Drilling: Never drilled. Rock chips: Zapopan 1988 ~37 grabs: JK177 0.99 g/t (map label), JK168 0.88 g/t repeat, JK63 0.44 g/t (As 0.17%, Pb 0.26%), many 0.1-0.4 g/t with As-Pb; Billiton 1989 follow-up best 0.02 g/t. Soils: No soils; BCL streams 0.04-0.13 ppb. Geology: Two N-S/NNW quartz vein-breccia-gossan strings in hornfelsed Burrell Creek greywacke 40-500 m west of the granite contact; higher grades where cut by NE/ESE conjugate faults; no workings.	Relocate and resample JK samples; map vein-fault intersections; soils on 100 x 25 m lines. Figures: 3, 4, 6.
T24 Area 2 shafts	Drilling: Never drilled. Rock chips: Quartz veins/gossan 0.31 and 0.33 g/t (As to 1600 ppm). Soils: Adjacent 780 ppb BCL anomaly attributed to palaeo-alluvium. Geology: Two small shafts on veins in a normal fault on projected McMinns anticline hinge.	Low priority: field check. Figures: 3, 4, 6, 8.
T25 Henson soil trend (EL 8037)	Drilling: 11 vertical vacuum holes (4-9 m) on one line at south end: best 0.07 g/t. Rock chips: Rock chips <=15 ppb. Soils: Narrow NNW trend ~1.65 km long: 267, 95, 90, 80, 73, 70 ppb (background 1-5 ppb). Geology: Coincides with a 0.5 m unit of sediments with pyrite boxworks; upright NNW folds in Burrell Creek Fm.	Infill soils to 100 m lines; shallow aircore if coherent. Figures: 3, 4, 6.
T26 Burrundie Siding / Pine Creek Shear Zone dyke corridor north	Drilling: Never drilled. Rock chips: Max 0.17 g/t (JK69), 0.12 g/t (ERA 1707); 0.32 g/t 30 m outside; Acacia vein chips 20 or 200 ppb (text/data conflict). Soils: Streams 17.5, 19.8 and 10.5 ppb; BLEG 20 ppb not repeated. Geology: 3.4 km of the Pine Creek Shear Zone / Zamu dyke (NTGS 500k major fault, strong NNW 1VD ridge); overturned anticline on west edge; possible magnetic fold closure to NE.	Reconnaissance mapping and chips along dyke margins; soil traverses across the shear. Figures: 3, 4, 6.
T27 Spring Hill hinge NE margin	Drilling: Never drilled. Rock chips: One chip 70 ppb. Soils: Ross BLEG max 56 ppb (background otherwise); strong 100-1 405 ppb anomaly lies just west in ML 23812. Geology: Intense sheeted veining and an anticline mapped across the ML/EL boundary on the Spring Hill anticline hinge, 250-700 m north of the MRE.	Include in follow-up of the adjoining Lasagna / Main Lode North targets. Figures: 3, 4, 6, 8.
T28 Amadeus line - north extension	Drilling: Dominion vacuum holes on adjacent lines nil (max 2 ppb). Rock chips: None inside; gossanous veins 280 ppb and small workings 270 m west (outside). Soils: Inside: Dominion 0.2 ppm, ~1.08 ppm (edge), Acacia ~52 ppb; trend of 1-3 ppm soils 100-400 m west (outside). Geology: N-S trend of gossanous quartz veins and small workings.	Low priority: soil infill on northern extension. Figures: 3, 4, 6.
T29 Union Extended surrounds	Drilling: Never drilled outside the excised mine leases. Rock chips: None. Soils: Scattered: 0.70 ppm, 480, 123, 105, 93 ppb;. Geology: Bedrock surrounds of Union Extended mine (plunging lodes at vein-shear intersections).	Low priority: compile missing Acacia/AngloGold reports; soil infill. Figures: 3, 4, 6.
T30 Horseshoe Grid (Zamu Dolerite contact)	Drilling: Never drilled. Rock chips: Acacia EL 8047 chips <=2 ppb inside (39-48 ppb 20 m outside). Soils: CSR soils assayed only for Fe/As/Cu/Cr: As anomalous over Zamu Dolerite ("follow-up warranted", never done); Geopeko line 82/42 Au to 0.51 ppm possibly scree effect. Geology: NW limb of Horseshoe fold at Zamu Dolerite contact; SkyTEM conductors 27, 34.	Gold re-assay of soils or new soils over the dolerite contact. Figures: 3, 4, 6.
T31 Pine Creek Shear Zone south corridor (Amadeus NW)	Drilling: Never drilled. Rock chips: 1999 chips <0.01 g/t (stockwork/milky veins at dolerite margin). Soils: Isolated 1.3 g/t soil with 5-10 ppb neighbours; Henson 30-60 ppb line at the west edge. Geology: 2.8 km of the Pine Creek Shear Zone / dolerite dyke converging with the McKinlay Granite SW margin - same setting as First Bite.	Auger/soil grid 100 x 25 m over the Amadeus high and along the shear. Figures: 3, 4, 6.
T32 Lewis Cu-Pb-Zn-Au shear vein	Drilling: Never drilled. Rock chips: TK653129 136/147 ppb Au, Pb 0.1%, As 0.15%, Ag 3 g/t ("quartz reef within sheared Burrell Creek Formation"). Soils: None. Geology: NTGS MODAT Lewis Cu occurrence: ~430 m multi-vein NNW shear in Burrell Creek, 1.5 km from the granite tip.	Locate workings, map and channel the shear; soils. Figures: 3, 4, 6.
T33 North granite tip Pb-As-Au veins	Drilling: Never drilled. Rock chips: TK654082 103 ppb Au, 0.99% Pb, 0.39% As, Ag 8 g/t; TK654083 20 ppb. Soils: None. Geology: >100 m quartz vein 65-206 m inside the McKinlay Granite contact; intrusion-related polymetallic style.	Mapping and chips along the vein and contact. Figures: 3, 4, 6.
T34 Dominion SS1 catchment (south granite contact)	Drilling: Never drilled. Rock chips: Map-class chips 10-50 ppb. Soils: Dominion stream SS1 107 ppb (fine fraction) never followed up; upper catchment untested. Geology: Hornfels at the McKinlay Granite south contact.	Repeat SS1, streams up the catchment, then soils. Figures: 3, 4, 6.
T35 Lasagna-north / EL 4839 gossan trend	Drilling: Never drilled. Rock chips: EL 4839 (1987) 68 grabs, max 0.39/0.51 g/t but resampled <0.01 g/t; 1705 0.32 g/t resampled 0.03 g/t - not repeated. Soils: WDR ionic-leach streams 0.24-0.43 ppb (3.89 ppb just outside). Geology: Projected Spring Hill / Lasagna anticline north (WDR, Billiton); gossanous quartz trends; SkyTEM conductors 18-19; Gerowie Tuff host (rated poor by Billiton).	Mapping/rock chips around EL 4839 samples 1715/1721; soil lines. Figures: 3, 4, 6.
T36 Teacup Au-Sn workings	Drilling: Never drilled. Rock chips: No assays at the workings; EL 4839 chips ~500 m north <=0.04 g/t. Soils: None. Geology: 19 shafts on a dolerite dyke in Burrell Creek greywacke, labelled "Au, Sn" (NTGS: tin); ~0.5 km west of NTGS anticline segments.	Map and sample workings and dumps. Figures: 3, 4, 6.
T37 North East Leases veined anticline (Ross Plate 4)	Drilling: Never drilled. Rock chips: Two Imperial chips nil; Ross assays (Melville 1994) not in the collection. Soils: None (Ross/Billiton soils stop west of ~794 300 E). Geology: Ross 1:1000 mapping: quartz stockworks 025/E and 300/SW, saddle vein, prominent sheeting, veins folded in anticline hinges, brecciation - the most Spring Hill-like geology in EL 31276, on the NTGS anticline chain 1.3 km NNE of the MRE.	First cheap priority: rock chips of the Plate 4 veins, then soils/auger. Figures: 3, 4, 6, 8.

Table A1.2: Key evidence and planned work by target. Historical results are unverified; see Appendix 4.

Area	Tenement	ha	P75 score	Factor means
P01	EL 33234	8	85	fold 0.95, host 0.80, fault 0.75, granite 1.00, occurrence 0.51
P02	EL 33234	51	84	fold 0.62, host 0.90, fault 0.77, granite 1.00, occurrence 0.91
P03	ML 23812 / EL 33234	181	81	fold 0.48, host 0.97, fault 0.87, granite 0.94, occurrence 0.91
P04	EL 33234	13	81	fold 0.96, host 0.80, fault 0.34, granite 0.99, occurrence 0.82
P05	ML 23812 / EL 33234	8	79	fold 0.96, host 0.67, fault 0.30, granite 1.00, occurrence 0.95
P06	EL 33234	15	76	fold 0.97, host 0.88, fault 0.13, granite 1.00, occurrence 0.71
P07	EL 33234	8	76	fold 0.20, host 1.00, fault 1.00, granite 1.00, occurrence 0.92
P08	ML 23812 / EL 33234	11	74	fold 1.00, host 0.60, fault 0.21, granite 0.90, occurrence 0.96

APPENDIX 2 – EVIDENCE SCORING RUBRIC AND PROSPECTIVITY MODEL

Table A2.1: Evidence scoring rubric. g·m = grade × downhole length.

Score	Drilling (40%)	Rock chips / channels (30%)	Soils / BLEG (20%)	Mapping (10%)
0	None, or no intercept ≥ 0.5 g/t	None, or < 0.1 g/t	None, or background	No mapping
1	Weak, or encouraging drilling on strike outside the target	Max 0.1–0.5 g/t	Isolated weak values, or reported but not located	Favourable host only
2	Isolated ≥ 1 g/t hits (< 5 g·m) or holes that did not test the target	Max 0.5–1 g/t	Weak coherent, or isolated > 50 ppb	Mapped veining or structure
3	5–20 g·m	Max 1–5 g/t (grab / dump one point lower)	Coherent > 50 ppb	Sheeted / stockwork veining or vein system with workings
4	20–50 g·m, or several holes ≥ 5 g·m	One ≥ 5 g/t, or several 1–5 g/t	Coherent > 100 ppb, or BCL ≥ 256 ppb	As 3 plus fold-hinge / shear control and multiple workings
5	≥ 50 g·m	Several ≥ 5 g/t	Coherent ≥ 250 ppb, or BCL ≥ 512 ppb	Continuous with resource lodes

Table A2.2: Prospectivity model. No assay values are used. Class thresholds across tenure: very high ≥ 78 (top 5%), high ≥ 68 (top 15%), moderate ≥ 52 (top 40%). Validation: MRE in the top 1% of tenure; 14 NTGS gold occurrences at a median 80th percentile with the occurrence factor removed (50 for a random model). Limitation: shear-hosted occurrences on the Pine Creek Shear Zone rate only 43rd–70th percentile, so First Bite's moderate prospectivity reflects the model, not the target.

Factor	Source	Weight	Membership (0–1)
Fold hinge	NTGS fold axes	30%	Anticline ≤ 150 m 1.0, 400 m 0.6, 800 m 0.25, ≥ 1.5 km 0; syncline ≤ 150 m 0.4
Host rock	NTGS 1:500k interpreted bedrock	20%	Burrell Creek 1.0; Mount Bonnie, Koolpin 0.8; Gerowie Tuff 0.6; Zamu Dolerite 0.5; granite 0
Faults	NTGS 1:500k faults	20%	≤ 150 m 1.0, 400 m 0.6, 800 m 0.3, ≥ 1.5 km 0
Granite thermal halo	McKinlay Granite (1:500k)	15%	0.5–4 km outside contact 1.0; 0–0.5 km 0.5–1.0; 6 km 0.5; ≥ 9 km 0.2; inside granite 0
Known gold occurrence	NTGS MODAT gold + historic shafts	15%	≤ 250 m 1.0, 750 m 0.6, 1.5 km 0.3, ≥ 3 km 0

APPENDIX 3 – SATELLITE SPECTRAL ALTERATION LAYER

Data: ASTER Geoscience Maps of Australia (CSIRO / Geoscience Australia national mosaic, ~30 m, 2000–2008 acquisitions): AlOH group content and composition, MgOH content, ferrous-iron and ferric-oxide indices, kaolin, opaque and thermal-infrared silica / quartz indices. Sentinel-2 Level-2A surface reflectance, four MGRS tiles, dry-season acquisitions of 8 September 2020 and 28 September 2023; indices B11/B12 (2.2 µm OH), B4/B2 (ferric) and a ferrous ratio.

Processing: Sentinel-2 pixels masked by scene classification, NDVI < 0.35 and dark ground (albedo below the 10th percentile; fire scars); two-date mean where both dates are valid. Every index converted to a z-score within its NTGS 1:250k formation so that lithological contrast is not read as alteration. Anomalies extracted from the 3 × 3 smoothed ASTER AlOH z-grid at z ≥ 1 and ≥ 2 ha, flagged where the Sentinel-2 OH z-grid also exceeds +1 (80 anomalies, 78 inside tenure). Ground disturbance screened with a bright-pixel proxy.

Table A3.1: Resource against package by spectral grid. Soil gold correlates with the Sentinel-2 OH index (Spearman +0.40; +0.28 within formation; n = 5,422) and historic workings sit on higher AlOH z than random ground (p < 0.001).

Grid	Valid area of package (%)	MRE median as percentile of package	MRE cells above package P90 (%)	Mann–Whitney p
ASTER AlOH content	100	86	38	< 0.001
ASTER AlOH content, within formation	100	89	41	< 0.001
Sentinel-2 B11/B12 OH	79	92	55	< 0.001
Sentinel-2 OH, within formation	79	69	16	< 0.001
ASTER ferrous iron, within formation	61	76	24	< 0.001
ASTER AlOH composition (mica chemistry)	37	41	11	0.63
ASTER MgOH content (chlorite)	5	73	9	0.11
ASTER TIR silica index	100	79	23	< 0.001

Table A3.2: Spectral support rubric. Limitations: the response is a surface / regolith signal and does not prove hypogene alteration; Sentinel-2 cannot separate chlorite from sericite or clay; per-pixel repeatability between Sentinel-2 dates is low, so only anomaly-scale results are used.

Score	Criterion
5	Coincident ASTER + Sentinel-2 anomaly ≥ 4 ha in target, and ASTER mean z ≥ 0.6 and Sentinel-2 mean z ≥ 0.6
4	Coincident anomaly ≥ 4 ha with ASTER z ≥ 0.3 or Sentinel-2 z ≥ 0.8; or any coincident anomaly with both means ≥ 0.5
3	Any coincident anomaly in target, or both sensor means ≥ 0.5 without an extracted anomaly
2	ASTER-only anomaly in target, or one sensor mean ≥ 0.5
1	One sensor mean 0.2–0.5, no anomaly
0	No anomaly; means < 0.2 or negative
Artefact zones	ASTER level-shifted scene block west of the MRE (790 000–793 500 mE, 8 493 500–8 496 500 mN): Sentinel-2 weighted. South of the ASTER scene seam (8 489 500 mN; First Bite): Sentinel-2 only.
Class	Strong 4–5; moderate 2–3; weak 1; none 0

Table A3.3: Spectral support by target. ASTER z and S2 z are mean lithology-normalised z-scores inside the target; coinc. ha is the area of coincident anomaly inside it. (W) and (S) mark the artefact zones.

ID	Target	ASTER z	S2 z	Coinc. ha	Coincident anomalies	Score	Class
T01	First Bite	-0.28	-0.84	–	–	1	Weak (S)
T02	Steve's Gully	+0.91	+1.37	2.4	SA05	4	Strong (W)
T03	Lasagna / Hong Kong North extension ("Macau Extended")	+0.64	+1.15	1.4	SA05	4	Strong
T04	Vein Heaven (incl. Lost Ridge)	+0.63	+0.94	7.1	SA05	4	Strong (W)
T05	Main Lode North / NE extension	+0.18	+0.96	–	–	2	Moderate
T06	Gentry's Chance reef (MCN 335/336)	-0.44	+0.05	–	–	0	None
T07	Chop Suey / Lasagna North	+0.71	+1.05	7.0	SA05,SA13	4	Strong (W)
T08	Zbonski trend / NW BLEG	+0.21	+0.93	0.3	SA05	3	Moderate (W)
T09	Southern Adit (Main Lode Extended)	+1.38	+0.76	1.8	SA01	4	Strong
T10	Everest - Spring Hill West	+0.43	+0.12	1.9	SA41	3	Moderate
T11	Pay Me Well East (Billiton soil target iii)	+0.93	+0.55	2.0	SA01	4	Strong
T12	Horseshoe anticline (Koolpin BIF / gossan)	+0.35	+0.45	3.0	SA15,SA45,SA57	3	Moderate
T13	March Fly lode / 7000 ppb BCL bullseye	+0.72	+0.47	1.5	SA01	3	Moderate
T14	Goatweed - west hangingwall	+0.49	-0.19	–	–	2	Moderate
T15	East Lode south corridor + 10100N IP zone	+0.15	+0.55	2.8	SA01	3	Moderate
T16	MCN 628 / MCN 421 stockwork trend	+0.62	-0.06	5.6	SA01	4	Strong
T17	Hot Rock south-east extension	+0.32	+1.10	–	–	2	Moderate
T18	McKinlay Granite contact	+0.25	+1.39	4.5	SA21,SA28	4	Strong
T19	McCleary #2 / Knights Creek east	-1.10	-0.11	–	–	0	None (W)
T20	Resolution Extended (MCN 4246)	+0.10	+1.28	2.2	SA55	3	Moderate
T21	John Sime BCL anomaly (MCN 187)	-0.07	+0.66	–	–	2	Moderate
T22	East hinge / tin workings	+0.09	+0.46	–	–	2	Moderate
T23	Area 1 North - McKinlay Granite west contact	+0.52	+0.61	42.0	SA03,SA18,SA21,SA37	4	Strong
T24	Area 2 shafts	-0.16	+0.70	–	–	2	Moderate
T25	Henson soil trend (EL 8037)	+0.33	+0.87	–	–	2	Moderate
T26	Burrundie Siding / Pine Creek Shear Zone dyke corridor north	+0.13	+0.41	5.7	SA14,SA47	3	Moderate
T27	Spring Hill hinge NE margin	-0.02	+0.08	–	–	0	None
T28	Amadeus line - north extension	-0.14	-0.04	–	–	0	None
T29	Union Extended surrounds	-0.46	-0.40	9.8	SA06,SA08,SA26	3	Moderate
T30	Horseshoe Grid (Zamu Dolerite contact)	+0.09	+0.28	–	–	1	Weak
T31	Pine Creek Shear Zone south corridor (Amadeus NW)	-0.07	+1.14	16.1	SA07,SA12,SA20	4	Strong
T32	Lewis Cu-Pb-Zn-Au shear vein	+0.81	+0.90	22.8	SA04	5	Strong
T33	North granite tip Pb-As-Au veins	+0.32	-0.15	–	–	2	Moderate
T34	Dominion SS1 catchment (south granite contact)	-0.42	+0.15	6.4	SA06	3	Moderate
T35	Lasagna-north / EL 4839 gossan trend	-0.00	+1.16	–	–	2	Moderate
T36	Teacup Au-Sn workings	+0.05	+0.34	–	–	1	Weak
T37	North East Leases veined anticline (Ross Plate 4)	+0.34	+0.20	1.4	SA14	3	Moderate

APPENDIX 4 – JORC CODE (2012) TABLE 1 – SECTIONS 1 AND 2

Sections 1 and 2 of JORC Code (2012) Table 1 are reproduced from the Company's ASX announcement of 21 July 2026, "Interim MRE Update Delivers 1.51Moz Au at Spring Hill", which describes the sampling, drilling, assaying and reporting criteria for the PC Gold drilling that underpins the Spring Hill Mineral Resource and the PC Gold intercepts quoted in this announcement. Historical results compiled from previous explorers are described in the Targeting Process section, tabulated in Appendix 5 and referenced in Section 1 and 2 below.

Section 1 Sampling Techniques and Data

Criteria	JORC Code explanation	Commentary
Sampling techniques	• *Nature and quality of sampling* • *measures taken to ensure sample representivity.* • *Aspects of the determination of mineralisation that are Material to the Public Report.*	**PC Gold 2025-26:** • Diamond drill core of HQ-3 size (61.1mm diameter) was collected from both the reported intervals as part of the evaluation drilling at Spring Hill. The core is oriented based on the driller's mark from the down-hole orientation tool, and the bottom of core line marked along with the down-hole direction, recoveries measured, and logged in detail for lithology, mineralisation, and structure. The sample intervals are marked with sample numbers and photographed. Core is processed in an automated core cutting facility on site at Spring Hill. Cut sheets are provided to the core cutting operator listing the required sample intervals, and their corresponding numbers and instructions for CRMs, blanks, and duplicates, if any. • Diamond core will be sawn in half, and one half of the core was used for assaying. The remaining half is retained in the core trays. Samples are taken generally on 1 m intervals, since the sheeted vein systems at Spring Hill contain numerous millimetre- to decimetre- thickness veins on which sampling of individual veins is impractical. Shorter sample intervals are taken at defined contacts of lithological units where relevant. Following cutting, the half core intervals are placed in pre-numbered calico bags The half core is dried and crushed at the Intertek sample preparation facility in Darwin, using jaw crushers, with the entire sample crushed to nominal -2 mm. The crushed product is then split, and 500g placed into a jar to be freighted to Intertek Perth for Photon assay, which has a lower detection limit of 0.02grams per tonne Au. • RC samples were collected at 1m intervals at the drill rig cyclone and split using riffle splitters situated below the cyclone. Cyclone and the splitter were cleaned after each sample. Approximately 3kg of RC sample is sent to the laboratory for preparation and assaying. Duplicate samples were collected every 40th sample together with the main sample. Aliquots of Certified Reference Material and blanks were inserted every 30th sample into the RC sample batch • For RC chip samples, the whole sample of about 3 kg was was dried and crushed at the Intertek sample preparation facility in Darwin, using jaw crushers, with the entire sample crushed to nominal -2 mm. The crushed product is then split, and 500g placed into a jar to be freighted to Intertek Perth for Photon assay, which has a lower detection limit of 0.02grams per tonne Au. **PC Gold 2021 and 2022 RC & Diamond Drilling:** • All samples were logged and delivered to North Australian

Criteria	JORC Code explanation	Commentary
		Laboratories Pty Ltd (NAL) in Pine Creek for preparation and analysis. • Drill core was oriented, and the bottom of core line marked along with the down-hole direction, recoveries measured, and logged in detail for lithology, mineralisation, and structure. Sampling intervals are marked on the drill core, with sample numbers, photographed. In 2021, core cutting was undertaken at the Bacchus Resources core shed in Pine Creek. In 2022, drilling was processed in a facility installed on site at Spring Hill. Automatic core cutting machines were used at both locations. The SG of much of the half core was also measured by the immersion method during the processing routine. • RC samples were collected at 1m intervals at the drill rig cyclone and split using riffle splitters situated below the cyclone. Cyclone and the splitter were cleaned after each sample. Approximately 3kg of RC sample is sent to the laboratory for preparation and assaying. Duplicate samples were collected every 40th sample together with the main sample. Aliquots of Certified Reference Material and blanks were inserted every 30th sample into the RC sample batch. • Diamond core was sawn in half and one half of the core was used for assaying. The remaining half is retained in the core trays. Samples were taken generally on 1 m intervals, since the sheeted vein systems at Spring Hill contain numerous millimetre- to decimetre- thickness veins on which sampling of individual veins is impractical. Smaller intervals of samples were taken at defined geological contacts of lithological units where relevant. The half core is dried and crushed at the laboratory using jaw crushers, with the entire sample crushed to nominal -10 mm. This is then passed through a Keegor Mill and ground to 100 µ for analysis by 50-gram fire assay with ICP-MS finish on the prill, to a detection limit of 0.01 ppm Au. • For RC chip samples, the whole sample of about 3 kg was crushed to 1 mm using a roll crusher and split. A 1 kg sub-sample collected and pulverised to 100µ from which 50 g aliquots are taken for gold assay as for the core samples. **Previous drilling** • Previous drilling and sampling at the Spring Hill project that is used for this report occurred from 1989 to 2012, by several different operators, who generally conducted drilling and sampling in line with the current standards for those times. Only that data which has provenance trackable by PC Gold has been included in the drilling database, and the following statements are generalisations for those programs. See Section 2 below for more details on previous sampling. • Diamond Drill (DD) Core, RC and RAB sampling were the main sample types. • Diamond core was geologically logged and sampled to lithological contacts or changes in mineralisation. Nominal samples lengths of 1.0 m with a minimum sample length of 0.2 m. Core were half core sampled. • RC chips were sampled at 1m intervals. This was riffle split to produce a sample of approximately 3 kg to be sent to the laboratory for analysis.

Criteria	JORC Code explanation	Commentary
		Historical surface sampling and drilling: The historical surface results compiled for this announcement (1982–2012; Billiton, Ross Mining, Acacia/MIM, Geopeko, McCleary, Zapopan, ERA, Thundelarra and others) were collected as follows, as recorded in the source reports. Billiton (1989–91) cut rock-saw and continuous-chip channels across outcropping vein zones, 2–44 m long and sampled in 1–5 m intervals, and sampled bulldozer costeans in 2 m composites; Acacia (1995–99) sampled costeans in 2 m intervals; Ross Mining (1994) collected 0.5–1 m channel samples along the walls of the Southern Adit; rock-chip and grab samples were taken from outcrop, workings and dumps (dump samples are identified where the report says so and are scored conservatively); soils were collected as sieved (-80#) or bulk cyanide-leach (BCL) samples on 25–100 m grids by Billiton, as bulk-leach extractable-gold (BLEG) samples by Ross and McCleary, and as conventional soils, augers and stream sediments by later explorers. Sample sizes, sieving and splitting are recorded for most Billiton, Ross and Acacia programs and are not recorded for some earlier programs.
Drilling techniques	• *Drill type (e.g. core, reverse circulation, open-hole hammer, rotary air blast, auger, Bangka, sonic, etc) and details (e.g. core diameter, triple or standard tube, depth of diamond tails, face-sampling bit, or other type, whether core is oriented and if so, by what method, etc).*	**PC Gold 2025-26:** • Drilling at Spring Hill in 2025 and 2026 has been a combination of reverse circulation drilling (RC) and diamond core drilling, all of which has been HQ-3, using the services of two core drilling contractors and one RC contractor. • RC drilling was completed using a 5 ¾ inch drop centre hammer. • Some Diamond drill holes for resource purposes will be drilled from RC pre-collars, followed by HQ3 coring. • Wherever possible oriented core was collected, using state of the art downhole devices. Single shot surveys were run at generally 30 m intervals, presently a down-hole north- seeking gyro is being used to monitor hole direction and adjust drill parameters accordingly. **PC Gold 2021 and 2022 drilling:** • Drilling at Spring Hill was a combination of reverse circulation drilling (RC) and diamond core drilling (DD) both NQ2 and HQ3. • RC drilling was completed using a 5 ¾ inch drop centre hammer. • Some Diamond drill holes for resource purposes were drilled with RC pre-collars, followed by HQ3. During 2021 and 2022, most core sampling of mineralised zones was deliberately of HQ3 size, to maximise sample size to provide the best possible sampling statistics and recovery. In deeper parts of holes, NQ2 was standard cored. HQ3 was used from surface in many holes, due to the difficulties encountered in keeping RC holes straight on the chosen grid orientation. • Wherever possible oriented core was collected, using state of the art downhole devices. Single shot surveys were run at generally 30 m intervals, but in the 2022 program, all open holes were surveyed by Borehole Wireline Pty Ltd using a downhole north-seeking gyro probe, and since this showed significant hole deviation and interference with magnetic bearings, subsequently a down-hole north- seeking gyro was run for the latter part of the 2022 season. **Previous Drilling:**

Criteria	JORC Code explanation	Commentary
		• RC drilling typically used a 5.5" face sampling hammer. • Diamond drill holes from surface were generally angled at -60° towards 090° or 270°. Diamond core size was typically HQ3 and NQ. Diamond core was not oriented, or orientation was attempted, but with devices that did not always produce reliable results. The reliability of orientations was always checked while logging by joining the core on long lengths of angle iron and tracing a bottom of core line to ensure consistent orientation. • Open hole percussion drilling was geologically logged and sampled and included in the database but not used in this resource interpretation due to uncertainty of sample method and quality. **Historical surface sampling and drilling:** Historical drilling compiled for the targets comprises RC percussion (Billiton 1989–91, Ross 1993–94, Acacia 1995–99), diamond (Billiton 1990–91, Ross 1994) and shallow vacuum/percussion holes (Acacia Henson 1998, Dominion 1995); hole types are listed for each hole in Appendix 5 Table 1. Rig, hammer and core sizes are as recorded in the source reports and are not available for all holes.
Drill sample recovery	• *Method of recording and assessing core and chip sample recoveries and results assessed.* • *Measures taken to maximise sample recovery and ensure representative nature of the samples.* • *Whether a relationship exists between sample recovery and grade and whether sample bias may have occurred due to preferential loss/gain of fine/coarse material.*	**PC Gold 2021-22 & 2025-26:** • For RC drilling sample recovery and condition are visually assessed and recorded in the drill log. • For diamond drilling drilled metres and recovered metres are recorded by the drill crew but later checked by company personnel. Any discrepancies noted were followed up with the drillers. Zones of core loss are recorded in the geological log and are assumed to have no gold. In general core recoveries for mineralised intervals are close to 100%. • Preferential sample loss effecting grade has not generally been obvious with either RC or DD drilling at Spring Hill. **Previous Drilling** • Historical records and reports were reviewed to find reports of drill sample recovery which were generally noted in logs. • Measures taken to maximize sample recovery and ensure representative nature of the samples were monitored for all of the drill programs used for this resource calculation. • No analysis on relationship between sample core recovery and grade has been undertaken due to low percentage of data affected by poor recovery. **Historical surface sampling and drilling:** Sample recovery was not systematically recorded in the historical reports for the compiled holes and costeans; no assessment of recovery against grade is possible for these data.
Logging	• *Whether core and chip samples have been geologically and geotechnically logged to a level of detail to support appropriate Mineral Resource estimation, mining studies and metallurgical studies.* • *Whether logging is qualitative*	**PC Gold 2021-22 & 2025-26:** • All RC chips and diamond core has been geologically logged. • Geological logging typically detailed lithology, veining, alteration, sulphides, and weathering. Alpha and beta angles of structures like bedding, contacts and veining are recorded when core can be orientated. • Logging was to an industry standard and of sufficient detail to

Criteria	JORC Code explanation	Commentary
	or quantitative in nature. Core (or costean, channel, etc) photography. • *The total length and percentage of the relevant intersections logged.*	support the resource model. • Drill core is photographed wet and dry for more detailed geotechnical logging. • Logging was quantitative and consist of diagnostics of the rocks and minerals and degree of the rocks weathering. • Recording of the observed characteristics was made into electronic devices. • 100% of the drill holes are logged. • Logging of all 1 m RC chip samples was carried out by the geologist onto handwritten logs and entered into the geological database, along with assay data, surveyed collar position and any down-hole survey information (usually for DD only). **Previous Drilling:** • Logging of all 1 m chip samples was carried out by the geologist onto handwritten logs and entered into the geological database, along with assay data, surveyed collar position and any down-hole survey information (for DD only). • All RC and DD drillholes were logged in full. • Logging has been conducted both qualitatively and quantitatively – full description of lithologies, alteration and comments were noted, as well as percentage estimates on alteration, veining and sulphide amount. • Drilling by different companies has meant that inconsistencies occur in the drillhole records for geological information based on what was entered, though PC Gold has made efforts to standardise many of the inconsistencies by relogging core as necessary. **Historical surface sampling and drilling:** Historical holes, costeans and channels were geologically logged by the original explorers; logs are held in the open-file reports and, for holes in the PC Gold database, in the database. Logging detail varies between companies and no geotechnical logging was recorded.
Sub-sampling techniques and sample preparation	• *If core, whether cut or sawn and whether quarter, half or all core taken.* • *If non-core, whether riffled, tube sampled, rotary split, etc and whether sampled wet or dry.* • *For all sample types, the nature, quality, and appropriateness of the sample preparation technique.* • *Quality control procedures adopted for all sub-sampling stages to maximise representivity of samples.* • *Measures taken to ensure that the sampling is representative of the in situ material collected, including for instance results for field duplicate/second-half*	**PC Gold 2021-22 & 2025-26:** • RC samples are collected at 1 m intervals straight from the rig-mounted cyclone and riffle splitter. • Quality control procedures for RC drilling included the insertion of certified reference materials and blanks at a rate of 1 every 30 samples. Field duplicates were collected straight from the rig cyclone at a rate of 1 every 40 samples. • Sampling of diamond core is generally on 1m intervals and is selective based of observed indicators of mineralisation. Diamond core is sawn in half with one half sent off for analysis. • Quality control procedures for diamond drilling included the insertion of certified reference materials and blanks at a rate of 1 every 20 or 40 samples. • Given the coarse nature of gold at Spring Hill, "duplicate" quarter core assays would be statistically meaningless, and reliance has been placed on obtaining large sample sizes for representativity. Since 2025, all drill samples have been assayed for Au using 500g aliquots and Photon assays, which is current state of the art for coarse grained gold mineralisation of the type encountered at

Criteria	JORC Code explanation	Commentary
	sampling. • *Whether sample sizes are appropriate to the grain size of the material being sampled.*	Spring Hill. **Previous Drilling:** • Historical records and reports were reviewed for descriptions of sub-sampling techniques and sample preparation. These were reported for most of the Billiton and Ross Mining work, but the information was not incorporated into the latest studies. • All dry RC 1 m samples were split by a 3 tier splitter with the remnant bulk samples being left on the pad in plastic bags, with the split sample in a calico bag being sent for analysis. Wet samples were grab sampled by site geologists once the samples were dried of free water **Historical surface sampling and drilling:** Historical RC samples were riffle-split at the rig (Billiton, Ross, Acacia); channel and costean samples were collected whole over the sampled interval; soil samples were sieved (-80#) or submitted whole for BCL/BLEG analysis. Field duplicate results are reported for some programs only and have not been assessed by the Company.
Quality of assay data and laboratory tests	• *The nature, quality and appropriateness of the assaying and laboratory procedures used and whether the technique is considered partial or total.* • *For geophysical tools, spectrometers, handheld XRF instruments, etc, the parameters used in determining the analysis including instrument make and model, reading times, calibrations factors applied and their derivation, etc.* • *Nature of quality control procedures adopted (e.g. standards, blanks, duplicates, external laboratory checks) and whether acceptable levels of accuracy (i.e. lack of bias) and precision have been established.*	**PC Gold 2025-26:** • All half- core samples are submitted to Intertek Darwin for sample preparation of 500g of -2mm aliquots for Photon assay of each interval with a lower limit of detection of 0.02g/t Au. The Photon method of gold assay is considered current state of the art for assay of gold at economic grades. • Quality control procedures are outlined in the sections above in this table. **PC Gold 2021-22:** • All samples are submitted to NAL to be analysed for gold by 50 g fire assay. Fire assay is a total digest. • Screen fire analysis was conducted across a subset of the results due to the coarse nature of gold within the deposit. • NAL conducted extensive QAQC procedures throughout their laboratory processes, including up to four multiple repeat fire assays on erratic results. In addition, PC Gold conducted its own internal QAQC process which typically involved certified reference materials, blanks, duplicates, and limited cross-check analyses by a second accredited laboratory. • Umpire checks were undertaken by SGS in Perth, and some check Screen Fire Assay (SFA) analysis was undertaken both at NAL and SGS **Previous Drilling:** • Assay laboratories in Darwin and Pine Creek were used for assaying. QAQC procedures were generally in line with industry practices at the time. • Assaying for gold by both main laboratories was done using 50 g Fire Assay with AAS finish. • Laboratories used had internal QAQC standard regimes and re-assayed generally every 20th samples. • Blanks and standards were submitted on a routine basis in the sample stream; and

Criteria	JORC Code explanation	Commentary
		• Inter-laboratory checks of pulps. • The precision of duplicate and other check assays from Pine Creek Orogen sheeted vein deposits is generally low compared with fine grained gold deposits because of the widespread occurrence of free gold grains within the individual veins. At Spring Hill, there is a good correlation between visible gold and high grades, but often poor repeatability on duplicates and repeats. PC Gold is continually reviewing potential improvements to current procedures, e.g. trialling of photon assaying methods. It is believed that large sample size is the key to high precision gold assays at Spring Hill. **Historical surface sampling and drilling:** Historical gold assays were by fire assay with AAS finish at commercial laboratories (Darwin, Pine Creek or Perth) for the Billiton, Ross and Acacia programs; BCL and BLEG soil samples were analysed by cyanide leach with AAS or ICP finish; detection limits were typically 0.01 g/t Au for rock samples and 0.1–1 ppb Au for BCL/BLEG. Laboratory names, methods and detection limits are recorded in the source reports where available and are not available for some earlier (pre-1989) programs. Standards, blanks and duplicates are documented for the Billiton and Ross programs; QAQC for other historical programs is not documented. Values below detection are carried in the compilation at half the detection limit.
Verification of sampling and assaying	• *The verification of significant intersections by either independent or alternative company personnel.* • *The use of twinned holes.* • *Documentation of primary data, data entry procedures, data verification, data storage (physical and electronic) protocols.* • *Discuss any adjustment to assay data.*	• Validation of significant intersections is done with alternative company personnel checking recorded intervals and grades, which will be checked again by the independent Resource estimation team during their assessment • Data verification for surveying, sample collection and assaying are considered to be industry standard practice based on historical reports reviewed covering the sampling procedures by previous operators. • The primary returned assay result was used for reporting of all intersections in the mineral resource estimation, no averaging with field duplicates or laboratory repeats was undertaken so as not to introduce volume bias. • **Historical surface sampling and drilling:** Each compiled historical result was checked against the original report or company digital data file; results that could not be located from the source reports were excluded from the GIS and the announcement and are held in a register. Historical results have not been verified by Company sampling.
Location of data points	• *Accuracy and quality of surveys used to locate drill holes (collar and down-hole surveys), trenches, mine workings and other locations used in Mineral Resource estimation.* • *Specification of the grid system used.* • *Quality and adequacy of topographic control.*	• The coordinate reference system used for the project area is GDA94 / MGA zone 52. The GDA coordinate system has been used for interpretation of the resource model. • Drill hole locations were set out using a handheld GPS. After completion of the drillholes all collars were surveyed using a differential GPS (DGPS), generally to an accuracy of ±0.1 m in X, Y, and Z directions. All historic holes that have been locatable have also been picked up using DGPS instruments. • Accurate drill rig alignment was achieved using both visual compass orientations and a gyro alignment system. During and after completion of the drillhole, all holes were down-hole surveyed using a north-seeking gyro tool, or in earlier a magnetic single shot camera at 12 m or 30 m intervals.

Criteria	JORC Code explanation	Commentary
		• A Spring Hill surface DTM was provided by Spring Hill for validation with RLs of the collar pick-ups and agree closely to the DTM. Where there are minor discrepancies, this is the result of more recent earth works. A recent Lidar survey is being processed and will be used to update the DTM. • **Historical surface sampling and drilling:** Historical sample positions were taken from company digital files where available (Acacia/MIM database, PC Gold drillhole database) and otherwise digitised from georeferenced report maps. Billiton and Ross local-grid and AMG84 coordinates were transformed to GDA94 / MGA Zone 52 and validated against surveyed drill collars (median misfit 10–18 m); known errors were corrected. A location precision is recorded for every surface sample in Appendix 5 (±10–30 m for digitised Billiton maps, up to ±100–150 m for hand-plotted 1980s maps). Historical collar RLs are not surveyed and are as recorded in the source reports. Channel and costean start and end coordinates in Appendix 5 Table 6 are digitised map positions.
Data spacing and distribution	• *Data spacing for reporting of Exploration Results.* • *Whether the data spacing and distribution is sufficient to establish the degree of geological and grade continuity appropriate for the Mineral Resource and Ore Reserve estimation procedure(s) and classifications applied.* • *Whether sample compositing has been applied.*	• Drilling data spacing: • Infill drill data spacing was appropriate for the resource classification. The majority of drilling over the resource area is a nominal 25 m x 25 m pattern, with closer spaced infill drilling in specific areas. • This spacing is considered adequate to determine the geological and grade continuity for reporting of Mineral Resources. • The data spacing may not be adequate to establish the continuity of the gold occurrences observed in this report. • The sample intervals will be reported separately, as well as composited over any continuous intervals of grade over 0.3g/t Au with no more than 3m of included <0.3g/t intervals. • **Historical surface sampling and drilling:** Historical soil grids were sampled on 25–100 m spaced lines; channels and costeans were sited on outcropping vein zones; historical drill fences were 25–100 m apart. The spacing is adequate to define targets but not to establish grade continuity. Channel and costean results are reported as the length-weighted composite over the sampled length as recorded by the original explorer; no further compositing has been applied by the Company.
Orientation of data in relation to geological structure	• *Whether the orientation of sampling achieves unbiased sampling of possible structures and the extent to which this is known, considering the deposit type.* • *If the relationship between the drilling orientation and the orientation of key mineralised structures is considered to have introduced a sampling bias, this should be assessed and reported if material.*	• Drilling is orientated generally normal to the dip and plunge of the major mineralisation bodies. Different orientations were selected to target different portions of the mineralisation. • At this time, it is not clear if sampling bias is introduced by the orientation of these mineralised structures. • **Historical surface sampling and drilling:** Billiton and Ross channels and costeans were cut approximately perpendicular to the north-west striking vein zones; historical RC holes were generally drilled on east–west grid lines across the vein systems, and some were drilled away from the anomalies against which they are quoted (noted in the target summaries). Sampling bias from orientation has not been assessed for the historical data.
Sample security	• *The measures taken to ensure sample security.*	• Samples are collected during the day and securely locked at the core farm overnight. From the core farm samples are delivered by

Criteria	JORC Code explanation	Commentary
		senior company personnel directly to the Laboratory in Darwin for processing. • **Historical surface sampling and drilling:** Sample security measures are not recorded in the historical reports.
Audits or reviews	• *The results of any audits or reviews of sampling techniques and data.*	• No relevant external audits of sampling techniques and data are known to have been implemented, but various internal reviews are recorded in project literature. These have not been analysed for this review. • **Historical surface sampling and drilling:** The historical data were compiled and checked by the Company's consultants for PC Gold in the Spring Hill historical data audit (2026); no external audit of the historical sampling or assaying has been undertaken.

Section 2 Reporting of Exploration Results

Criteria	JORC Code explanation	Commentary
Mineral tenement and land tenure status	• *Type, reference name/number, location and ownership including agreements or material issues with third parties such as joint ventures, partnerships, overriding royalties, native title interests, historical sites, wilderness or national park and environmental settings.* • *The security of the tenure held at the time of reporting along with any known impediments to obtaining a licence to operate in the area.*	• The targets described in this announcement lie on three titles that make up the consolidated Spring Hill land package of about 10,300 ha (Figure 3): • ML 23812 (1,035 ha), held by TM Gold Pty Ltd, a wholly owned subsidiary of PC Gold; granted 16 January 2004 and renewed to 15 January 2046. The lease contains the Spring Hill Mineral Resource. • EL 33234 (11 sub-blocks, 36.5 km²), held by TM Gold Pty Ltd; granted 16 September 2022 for a term to 15 September 2026; a renewal application was lodged on 8 September 2026 and is pending • EL 31276 (20 sub-blocks, 66.6 km²), registered to Terracore Gold Pty Ltd; PC Gold announced its agreement to purchase the tenement on 16 June 2026. Targets T01, T18 (part), T23, T26–T29, T31–T34 and T37 and spectral reconnaissance areas S01–S05 lie wholly or partly on EL 31276. • PC Gold lodged a Mining Lease Application over about 440 ha of EL 33234 adjoining ML 23812 on 8 October 2026. PC Gold has agreed to acquire three third-party mining leases inside the package (ML 30467, ML 30719 and ML 30722, held by JSM Mining Pty Ltd; about 44 ha in total); targets that overlap these leases (T14, T16, T20, T21) are flagged in Appendix 1. Fifteen other third-party mining leases inside the package (ML 29960, 30200, 30202, 30214–30218, 30259, 30721, 30724, 31122, 31678, 33762 and 33770) have been excluded from the target outlines. • The granted titles are in good standing and the Company is not aware of any impediment to operating on them; confirmation of third-party title status is listed as a next step. • The Spring Hill Project Initial Tenure (ML23812 and EL33234) is subject to: ○ a 5% NSR royalty payable to RIVI Opportunity Fund, which includes an option for the Company to buy-back

Criteria	JORC Code explanation	Commentary
		2% of the NSR; ○ a cash royalty of $14.00 per ounce of gold extracted from the Tenements where gold is sold for amounts over $1,500 per ounce to Franco-Nevada and Carthew; and ○ a royalty imposed under the Mineral Royalties Act 2024 (NT) based on an ad valorem scheme.
Exploration done by other parties	• *Acknowledgment and appraisal of exploration by other parties.*	• Gold was first worked at Spring Hill in 1880, during the first phase of serious gold mining activity that followed on from the discovery of coarse gold near Yam Creek in 1870 during the construction of the Overland Telegraph Line. At Spring Hill, numerous alluvial, eluvial and hard rock workings were in operation, mainly by Chinese miners. The extensive surface workings suggest that significant amounts of gold were extracted. About 20,000 oz of gold production was recorded between 1880 and 1905, and the area was worked intermittently until 1966. The major hard rock workings were on the Main (or Western) Lode where oxidised ore was mined in a shaft to a depth of up to 109 m, but there was also widespread eluvial and alluvial work on the steep slopes and narrow, high-energy gullies that drain the range. • From 1933 to 1938, the Spring Hill Gold Mining Company drove an adit from the east side of Spring Hill with the portal 120 m below the surface exposure of the Main Lode. In 1949, Northern Territory Prospecting and Development Co. extended the adit to 427 m, reached the Main Lode, and carried out a little development work. Another company, Spring Hill Gold NL later carried out some stoping on the East Lode, but production was limited by a lack of water to process ore through the battery near the adit portal. Total gold produced from the Main Adit East Lode stopes was 20.2 kg gold at an average ore grade of 18.6 g/t Au. • From 1985 to September 1988 Territory Resources NL held the key leases over the major mined areas. The Main Adit was reopened, mapped and sampled where possible. • Ross Mining NL acquired the project from Territory Resources in 1988, and soon after formed an exploration joint venture with Billiton Australia (at the time, the metals division of The Shell Company of Australia Limited), who carried out a major program of work as operators from November 1988 until it withdrew from the Spring Hill Joint Venture in March 1992. • In 1989-91, Billiton installed a 25m line spaced grid over the tenements that was used for geological mapping, soil sampling and a ground magnetic survey, followed by costeans, reverse circulation and diamond drilling, as well as some metallurgical testwork, petrology, a TEM survey, structural mapping and mineralisation modelling. This resulted in encouragement, with a 300 m extension to the Hong Kong Vein System recognised on the west side of the Property by 1990. • In the north part of the deposit, as far as 11900N, soil results produced discrete geochemical anomalies over veining of the Lasagna vein system, between 10400N and 11900N. The Lasagna system is largely within Gerowie Tuff, with a variety

Criteria	JORC Code explanation	Commentary
		of vein styles including saddle reefs, bedding parallel, and tension gash styles, dominantly on the west limb of the main anticline. The tension gash style is parallel to the orientation of the Hong Kong System. While veining is strongly developed, the grades returned at Lasagna were low, with the best result being 0.47 g/t Au. It was noted that the veins are quartz- rich and have a lower sulphide content than those that carry gold further south in the vein systems in Mount Bonnie Formation. • The 1989-91 drilling program proceeded in five phases: ○ In June 1989, 25 RC holes were drilled for 2,428 m at targets from earlier grid soil BLEG sampling. In October 1989, an additional 26 RC holes for 2,600 m were drilled, focusing on optioned leases to assist with exercise decisions, as well as infill at "Strawberry Pastry" (later renamed Macau), Hong Kong, and a southern extension of Hong Kong at the time called "Toothpaste". ○ Diamond drilling in 1990 of 608 m in holes SHDH001 to SHDH007 at Hong Kong and the main anticline. The best intersection was in SHDH001 at Hong Kong, where 30 m at 1.82 g/t Au was intersected between 67 m and 96 m. ○ Drilling of RC holes SHRC052 to SHRC067 hit individual intersections of significance at Main Lode, Middle Lode and Hong Kong, while four holes drilled at Lasagna were unsuccessful. ○ In 1991, drilling of RC holes SHRC068 to SHRC078 (863 m), then later a second program drilled SHRC079 to SHRC087(688m). ○ Diamond drilling in 1991 consisted of four holes, SHDH008 to SHDH010 (775 m), which were extensions of SHRC077, SHRC072, and SHRC078 respectively; and the 50 m vertical HQ hole, RM001, to obtain samples for metallurgical test work from the main lens of the Hong Kong sheeted vein system. • Billiton completed a column leaching test on the presumably oxidised crushed core from hole RM001, which produced a recovery of 73% of Au over 83 days, with 50% recovery in the first 6 days. • Billiton also reinterpreted the resource distribution and re-estimated the resource based upon their exploration.In May 1991, Billiton were able to purchase 100% of the Union Reefs Project (MLN1109) and appear to have withdrawn from their other joint ventures with Pegasus at Mount Todd and with Ross Mining at Spring Hill after this success at Union Reefs. • In March 1992, Ross Mining NL reached agreement to purchase Shell's 50% in Spring Hill and finalised the agreement on 3rd August 1992. Ross Mining then proceeded to explore the Spring Hill Project in their own right. In the remainder of 1992, Ross Mining compiled the Billiton data. • Ross Mining conducted an active exploration program on the Spring Hill titles during 1993 and 1994. The first phase

Criteria	JORC Code explanation	Commentary
		of this was detailed field checking, including mapping and sampling of selected portions of the project area based on the previous results to develop a detailed proposal for field work, accompanied by drilling of 13 RC holes, SHRC089 to SHRC101 for 1,287m in October 1993 to follow up early findings (Melville, 1994). • This resulted in Ross elevating the exploration intensity at Spring Hill in 1994, (Sheldon, Scrimgeour and Edwards, 1994). This work identified extensions to the Hong Kong Vein System, and new mineralised zones at Steve's Gully, Vein Heaven, and Zbonski Trend, confirmed with RC drilling. Diamond drilling also extended the dimensions of the mineralised envelope along strike and to depth. The Hong Kong Zone was extended by 250 m to the north and 225 m to the south. • Following this program, the project moved to pre- feasibility studies in 1995, including water quality monitoring, environmental monitoring, metallurgical testwork, resource/ reserve estimations, scoping studies, and rehabilitation. • In the mid- 1990s Ross Mining was acquired by Placer Dome. All titles were surrendered on 12th March 2001. • During 2003, the subsequent owner of the Project, Tennant Creek Gold (NT) Pty Ltd, commissioned McDonald Speijers to undertake a first pass economic assessment of the mineralisation and to create a preliminary pit design for the Hong Kong, Main, Middle and East Zones. • In 2007 Western Desert Resources Limited (WDR) acquired the project from Tennant Creek Gold (NT) Pty Ltd. • In mid-2011 WDR Gold entered into a joint venture agreement with TM Gold Pty Ltd (a subsidiary of Thor Mining PLC) for a 25% share in the project. TM Gold subsequently purchased 100% of the project. Thor Mining completed DD drilling, metallurgical testwork, a high-resolution aeromagnetic survey and screen fire assay testwork. • Thor commenced a divestment process to private equity firm, PC Gold Pty Ltd in late 2015. • PC Gold has since conducted significant brown field exploration drilling and provided new significant intersections which have been used for updating the mineral resource.
Geology	• *Deposit type, geological setting, and style of mineralisation.*	• The Spring Hill Project is in the Central Domain of the Pine Creek Orogen (PCO), most recently described in detail by Ahmad and Munson (2013). The stratigraphy at Spring Hill falls within the South Alligator Group and Finniss River Group of the Cosmo Supergroup, in greenschist facies metamorphosed sediments, which are isoclinally folded along north- west trending axes in an embayment with lobes of the Cullen Batholith to the north- east and south-west. The main anticline at Spring Hill plunges at a moderate angle to the southeast. • Spring Hill also falls within the Pine Creek Shear Zone, a north-west / south- east trending strike- slip fault system

Criteria	JORC Code explanation	Commentary
		that follows the same embayment between the Cullen Batholith lobes and appears to have been reactivated multiple times during and after granite emplacement. The Pine Creek Shear Zone is most likely a major control on gold mineralisation. The bulk of discovered mineralisation at Spring Hill has been deposited in structures in the Mount Bonnie Formation of the South Alligator Group. • The structural events controlling the distribution of gold mineralisation in and near the Pine Creek Shear Zone deposits most commonly follows a pattern of association with fold structures, in particular anticlines, in ferruginous quartz vein zones with a variety of structural controls. Spring Hill is one of the group of deposits in and around the Pine Creek Shear Zone that share similar characteristics.

Drill hole Information	• *A summary of all information material to the understanding of the exploration results including a tabulation of the following information for all Material drill holes:*
	  ○ *easting and northing of the drill hole collar*
	  ○ *elevation or RL (Reduced Level – elevation above sea level in metres) of the drill hole collar*
	  ○ *dip and azimuth of the hole*
	  ○ *down hole length and interception depth*
	  ○ *hole length.*
	• *If the exclusion of this information is justified on the basis that the information is not Material and this exclusion does not detract from the understanding of the report, the Competent Person should clearly explain why this is the case.*
		• Collar coordinates, RL, dip, azimuth and depth for every drill hole and costean inside a target polygon or quoted in this announcement (179 holes) are tabulated in Appendix 5 Table 1, with significant intercepts in Table 2 and downhole assays for the quoted holes in Table 3. PC Gold 2021–22 and 2025–26 holes were previously reported in the Prospectus and subsequent ASX announcements (see the Listing Rule 5.23.2 statement). Historical holes compiled from previous explorers' reports, including the Acacia First Bite (FBRC) and Hot Rock (CTN98HR) holes and costeans, the Billiton MCN 335/336 RC holes and the Acacia Henson (HNPH) vacuum holes, are reported for the first time; their collar RLs are as recorded in the source reports or, where not recorded, are shown as 0 or as the nominal report datum and have not been surveyed, and dip, azimuth and depth are blank where not recorded in the source data.
		• For the sake of completeness, the following background information is provided in relation to the drill holes.
		• Easting, Northing and RL of the drill hole collars are in the coordinates of MGA94 Zone 52.
		• Dip is the inclination of the hole from the horizontal. For example, a vertically down drilled hole from the surface is -90°. Azimuth is reported in degrees MGA (grid) as the direction toward which the hole is drilled, consistent with Appendix 5 Table 1; historical azimuths recorded as local-grid or magnetic bearings have been converted.
		• Down hole length of the hole is the distance from the surface to the end of the hole, as measured along the drill trace. Depth is the distance down the hole as measured along the drill trace. Intersection width is the downhole distance of an intersection as measured along the drill trace.
		• Drill hole length is the distance from the surface to the end of the hole, as measured along the drill trace.

Data aggregation methods	• *In reporting Exploration Results, weighting averaging techniques, maximum and/or minimum grade truncations (e.g. cutting of high grades) and cut-off grades are usually Material and should*	• Reported drill intercepts are length-weighted averages of gold grades over contiguous intervals above a nominal lower cut-off grade of 0.3 g/t Au, allowing for up to 3 metres of internal dilution below cut-off. • High-grade intervals are reported within broader

Criteria	JORC Code explanation	Commentary
	be stated. • *Where aggregate intercepts incorporate short lengths of high grade results and longer lengths of low grade results, the procedure used for such aggregation should be stated and some typical examples of such aggregations should be shown in detail.* • *The assumptions used for any reporting of metal equivalent values should be clearly stated.*	mineralised zones where appropriate. • No top-cut has been applied to the reported intercepts. • Metal equivalent values are not used. • **Historical surface sampling and drilling:** Historical channel and costean results are reported as the length-weighted composite grades recorded on the source maps and in the source tables over the sampled channel length (Billiton channels sampled in 1–5 m intervals; costeans in 2 m intervals); no top-cut has been applied and no further compositing has been done by the Company. Channel lengths quoted in this announcement are the sampled lengths recorded in the source reports; the digitised line lengths in Appendix 5 Table 6 locate the channels and may differ from the sampled lengths. Rock-chip and grab samples are single-point samples and are not representative of mineralised widths; soil, BCL and BLEG values are reported as analysed.
Relationship between mineralisation widths and intercept lengths	• *These relationships are particularly important in the reporting of Exploration Results.* • *If the geometry of the mineralisation with respect to the drill hole angle is known, its nature should be reported.* • *If it is not known and only the down hole lengths are reported, there should be a clear statement to this effect (e.g. 'down hole length, true width not known').*	• Most of the drill holes contained within the drilling database that are material to the July 2026 MRE (as reported in the IPO Prospectus, Supplementary Prospectus and subsequent ASX Releases) were drilled at right angle to the mineralisation at the Spring Hill deposit. The majority of holes were drilled at -60° angle to the local grid easting providing intersections normal to the mineralisation. • **Historical surface sampling and drilling:** Historical channels and costeans were cut across the strike of the vein zones where the reports record it; true widths are not known, and all channel, costean and historical drill lengths quoted are sampled or downhole lengths.
Diagrams	• *Appropriate maps and sections (with scales) and tabulations of intercepts should be included for any significant discovery being reported These should include, but not be limited to a plan view of drill hole collar locations and appropriate sectional views.*	• Maps and sections are included in the body of this report as deemed appropriate by the Competent Person. • **Historical surface sampling and drilling:** Figures 1 and 2 show the channel sampling inside and outside the MRE outline, Figures 3–7 the targets, prospectivity model, spectral layer, priority tiers and ranking plot, and Figures 8 and 9 the near-mine targets and First Bite with compiled drill, rock-chip and soil data; Appendix 5 tabulates all collars, intercepts and surface samples.
Balanced reporting	• *Where comprehensive reporting of all Exploration Results is not practicable, representative reporting of both low and high grades and/or widths should be practiced to avoid misleading reporting of Exploration Results.*	• The historical results in this announcement have not been reported previously by PC Gold. To report them in a balanced way, Appendix 5 tabulates every drill collar inside a target polygon (Table 1), all significant intercepts for those holes (Table 2), all downhole assays ≥ 0.1 g/t Au for the quoted holes (Table 3), all soil, auger and BLEG samples inside the target polygons (Table 4), all rock-chip, grab and channel samples inside the target polygons (Table 5), all digitised Billiton channel and costean lines (Table 6) and the costean-interval, continuous-chip and Southern Adit channel samples above 0.1 g/t Au (Table 7), so that low and

Criteria	JORC Code explanation	Commentary
		high results are reported together. Target summaries quote the best historical results for each target and, where results were unrepeated, near workings or dumps, or of uncertain location, say so and score them conservatively; results that cannot be located have been excluded.
Other substantive exploration data	• *Other exploration data, if meaningful and material, should be reported including (but not limited to): geological observations; geophysical survey results; geochemical survey results; bulk samples – size and method of treatment; metallurgical test results; bulk density, groundwater, geotechnical and rock characteristics; potential deleterious or contaminating substances.*	• The target ranking draws on historical geophysical data described in previous explorers' reports and used qualitatively: Billiton and Ross induced-polarisation (IP) and Sirotem anomalies, the WDR 2011 SkyTEM conductor picks and the high-resolution aeromagnetic data, together with ASTER and Sentinel-2 satellite spectral alteration mapping (Appendix 3) and the independent geological prospectivity model (Appendix 2). None of these data are reported as exploration results; they describe the setting of the targets and guide drill planning. Historical metallurgical, bulk-density and groundwater data are not reported in this announcement.
Further work	*The nature and scale of planned further work (e.g. tests for lateral extensions or depth extensions or large-scale step-out drilling).*	• Exploration programs targeting the infill and extension of known mineralisation are presently underway. • In addition, the tiered program of drilling, field and reconnaissance work set out in the Next Steps and Target Summaries sections, beginning with drill testing of the Tier 1 targets (Steve's Gully, Vein Heaven, Macau Extended, the Southern Adit, Main Lode North, Gentry's Chance and First Bite), follows from this targeting. • Appropriate plans and an outline of ongoing works are included in the body of this report.

APPENDIX 5 –DATA TABLES

Table 1 – Drill collars inside target polygons and holes quoted in the announcement (179 holes)

Hole ID	Source / company	Year	Type	East (m)	North (m)	RL (m)	Dip (°)	Azimuth (° MGA)	Depth (m)	Target	Figures	Original grid	Quoted	Note
FBCOST1	Acacia SEL7984 (CR19990339)	1995	Costean	800506	8488129	510	0	65	50.0	T01	3, 4, 6, 9	AMG84 AMG52_84		
FBCOST2	Acacia SEL7984 (CR19990339)	1995	Costean	800478	8488226	510	0	65	60.0	T01	3, 4, 6, 9	AMG84 AMG52_84		
FBCOST3	Acacia SEL7984 (CR19990339)	1995	Costean	800449	8488323	510	0	65	72.0	T01	3, 4, 6, 9	AMG84 AMG52_84		
FBCOST4	Acacia SEL7984 (CR19990339)	1995	Costean	800443	8488431	510	0	65	70.0	T01	3, 4, 6, 9	AMG84 AMG52_84		
FBCOST5	Acacia SEL7984 (CR19990339)	1995	Costean	800423	8488532	510	0	65	70.0	T01	3, 4, 6, 9	AMG84 AMG52_84		
FBCOST6	Acacia SEL7984 (CR19990339)	1995	Costean	800391	8488627	510	0	65	84.0	T01	3, 4, 6, 9	AMG84 AMG52_84		
FBRC0001	Acacia SEL7984 (CR19990339)	1995	RC	800534	8488206	999	-60	245	66.0	T01	3, 4, 6, 9	AMG84 AMG52_84		
FBRC0002	Acacia SEL7984 (CR19990339)	1995	RC	800504	8488330	995	-60	245	72.0	T01	3, 4, 6, 9	AMG84 AMG52_84	Y	
FBRC0003	Acacia SEL7984 (CR19990339)	1995	RC	800523	8488338	994	-60	245	60.0	T01	3, 4, 6, 9	AMG84 AMG52_84		
FBRC0004	Acacia SEL7984 (CR19990339)	1995	RC	800540	8488347	994	-60	245	60.0	T01	3, 4, 6, 9	AMG84 AMG52_84		
FBRC0005	Acacia SEL7984 (CR19990339)	1995	RC	800526	8488440	994	-60	245	70.0	T01	3, 4, 6, 9	AMG84 AMG52_84		
FBRC0006	Acacia SEL7984 (CR19990339)	1995	RC	800465	8488402	994	-60	245	70.0	T01	3, 4, 6, 9	AMG84 AMG52_84	Y	
FBRC0007	Acacia SEL7984 (CR19990339)	1996	RC	800467	8488312	995	-60	65	70.0	T01	3, 4, 6, 9	AMG84 AMG52_84		
FBRC0008	Acacia SEL7984 (CR19990339)	1996	RC	800499	8488270	994	-60	65	66.0	T01	3, 4, 6, 9	AMG84 AMG52_84		
FBRC0009	Acacia SEL7984 (CR19990339)	1996	RC	800481	8488262	993	-60	65	66.0	T01	3, 4, 6, 9	AMG84 AMG52_84	Y	
FBRC0010	Acacia SEL7984 (CR19990339)	1996	RC	800467	8488252	992	-60	65	55.0	T01	3, 4, 6, 9	AMG84 AMG52_84		
FBRC0011	Acacia SEL7984 (CR19990339)	1996	RC	800473	8488368	995	-60	65	66.0	T01	3, 4, 6, 9	AMG84 AMG52_84		
FBRC0012	Acacia SEL7984 (CR19990339)	1996	RC	800492	8488375	995	-60	65	66.0	T01	3, 4, 6, 9	AMG84 AMG52_84		
FBRC0013	Acacia SEL7984 (CR19990339)	1996	RC	800455	8488360	994	-60	65	69.0	T01	3, 4, 6, 9	AMG84 AMG52_84		
FBRC0014	Acacia SEL7984 (CR19990339)	1996	RC	800458	8488464	994	-60	65	54.0	T01	3, 4, 6, 9	AMG84 AMG52_84		
FBRC0015	Acacia SEL7984 (CR19990339)	1996	RC	800441	8488455	993	-60	65	66.0	T01	3, 4, 6, 9	AMG84 AMG52_84		
SHRC156	PC Gold DHDB 20261009		RC/other	793118	8495532	250	-58	100	99.0	T02	3, 4, 6, 8	MGA94 (DHDB)		
SHRC157	PC Gold DHDB 20261009		RC/other	793145	8495523	247	-70	275	99.0	T02	3, 4, 6, 8	MGA94 (DHDB)		
SHRC181	PC Gold DHDB 20261009		RC/other	793216	8495143	155	-59	245	98.0	T02	3, 4, 6, 8	MGA94 (DHDB)	Y	
SHRC182	PC Gold DHDB 20261009		RC/other	793188	8495133	153	-60	239	80.0	T02	3, 4, 6, 8	MGA94 (DHDB)	Y	
SHRC201	PC Gold DHDB 20261009		RC/other	793230	8495205	164	-59	238	120.0	T02	3, 4, 6, 8	MGA94 (DHDB)		
SHRC202	PC Gold DHDB 20261009		RC/other	793234	8495166	159	-60	240	117.0	T02	3, 4, 6, 8	MGA94 (DHDB)		
SHRC210	PC Gold DHDB 20261009		RC/other	793153	8495086	149	-60	60	105.0	T02	3, 4, 6, 8	MGA94 (DHDB)		
SHRC211	PC Gold DHDB 20261009		RC/other	793079	8495422	244	-59	244	105.0	T02	3, 4, 6, 8	MGA94 (DHDB)		
SHRC212	PC Gold DHDB 20261009		RC/other	793105	8495429	238	-60	244	105.0	T02	3, 4, 6, 8	MGA94 (DHDB)		

PC GOLD

Hole ID	Source / company	Year	Type	East (m)	North (m)	RL (m)	Dip (°)	Azimuth (° MGA)	Depth (m)	Target	Figures	Original grid	Quoted	Note
SHRC218	PC Gold DHDB 20261009		RC/other	793132	8495443	250	-60	241	99.0	T02	3, 4, 6, 8	MGA94 (DHDB)		
SHRC219	PC Gold DHDB 20261009		RC/other	793158	8495305	193	-60	241	111.0	T02	3, 4, 6, 8	MGA94 (DHDB)	Y	
SHRC220	PC Gold DHDB 20261009		RC/other	793192	8495276	183	-59	242	105.0	T02	3, 4, 6, 8	MGA94 (DHDB)	Y	
SHRC221	PC Gold DHDB 20261009		RC/other	793214	8495249	178	-59	242	125.0	T02	3, 4, 6, 8	MGA94 (DHDB)		
MED25-001	PC Gold DHDB 20261009		RC/other	793897	8494532	249	-55	253	183.0	T03	3, 4, 6, 8	MGA94 (DHDB)		
MED25-002	PC Gold DHDB 20261009		RC/other	793906	8494588	248	-56	228	252.0	T03	3, 4, 6, 8	MGA94 (DHDB)		No assays in source data
MER25-001	PC Gold DHDB 20261009		RC/other	793988	8494567	257	-65	226	275.0	T03	3, 4, 6, 8	MGA94 (DHDB)		
MER25-002	PC Gold DHDB 20261009		RC/other	793967	8494551	258	-62	225	240.0	T03	3, 4, 6, 8	MGA94 (DHDB)		
MER25-003	PC Gold DHDB 20261009		RC/other	793947	8494528	257	-63	225	202.0	T03	3, 4, 6, 8	MGA94 (DHDB)		
MER25-004	PC Gold DHDB 20261009		RC/other	793908	8494549	252	-62	221	228.0	T03	3, 4, 6, 8	MGA94 (DHDB)		
MER25-005	PC Gold DHDB 20261009		RC/other	793898	8494648	241	-64	221	246.0	T03	3, 4, 6, 8	MGA94 (DHDB)		
MER25-006	PC Gold DHDB 20261009		RC/other	793865	8494681	238	-63	225	228.0	T03	3, 4, 6, 8	MGA94 (DHDB)		
MER25-007	PC Gold DHDB 20261009		RC/other	793954	8494587	251	-62	222	252.0	T03	3, 4, 6, 8	MGA94 (DHDB)		
SDH25-007	PC Gold DHDB 20261009		DD	793897	8494536	249	-55	236	291.5	T03	3, 4, 6, 8	MGA94 (DHDB)	Y	
SDH25-008	PC Gold DHDB 20261009		DD	793903	8494702	236	-56	239	280.0	T03	3, 4, 6, 8	MGA94 (DHDB)		
SDH25-009	PC Gold DHDB 20261009		DD	793974	8494752	229	-56	239	290.0	T03	3, 4, 6, 8	MGA94 (DHDB)	Y	
SDH25-014	PC Gold DHDB 20261009		DD	793812	8494884	239	-55	65	340.0	T03	3, 4, 6, 8	MGA94 (DHDB)		
SHRC039	PC Gold DHDB 20261009		RC/other	793766	8494851	246	-60	242	100.0	T03	3, 4, 6, 8	MGA94 (DHDB)	Y	
SHRC040	PC Gold DHDB 20261009		RC/other	793825	8494767	234	-60	242	100.0	T03	3, 4, 6, 8	MGA94 (DHDB)		
SHRC041	PC Gold DHDB 20261009		RC/other	793852	8494781	232	-60	242	100.0	T03	3, 4, 6, 8	MGA94 (DHDB)		
SHRC042	PC Gold DHDB 20261009		RC/other	793729	8494831	240	-60	242	100.0	T03	3, 4, 6, 8	MGA94 (DHDB)		
SRD25-002	PC Gold DHDB 20261009		RC/DD	793961	8494560	258	-63	242	276.0	T03	3, 4, 6, 8	MGA94 (DHDB)		
SRD25-003	PC Gold DHDB 20261009		RC/DD	793896	8494622	243	-62	238	276.0	T03	3, 4, 6, 8	MGA94 (DHDB)		
SRD25-004	PC Gold DHDB 20261009		RC/DD	793867	8494689	238	-62	240	269.0	T03	3, 4, 6, 8	MGA94 (DHDB)	Y	
SRD25-005	PC Gold DHDB 20261009		RC/DD	793760	8494846	245	-60	243	150.0	T03	3, 4, 6, 8	MGA94 (DHDB)		
SRD25-006	PC Gold DHDB 20261009		RC/DD	793774	8494854	245	-64	246	203.0	T03	3, 4, 6, 8	MGA94 (DHDB)		
SRD25-007	PC Gold DHDB 20261009		RC/DD	793800	8494777	245	-60	243	180.0	T03	3, 4, 6, 8	MGA94 (DHDB)		
SRD25-008	PC Gold DHDB 20261009		RC/DD	793866	8494795	229	-60	246	144.0	T03	3, 4, 6, 8	MGA94 (DHDB)		
XRC002	PC Gold DHDB 20261009		RC/other	793962	8494525	258	-61	274	156.0	T03	3, 4, 6, 8	MGA94 (DHDB)		
XRC004	PC Gold DHDB 20261009		RC/other	793950	8494567	256	-61	68	264.0	T03	3, 4, 6, 8	MGA94 (DHDB)	Y	
XRC005	PC Gold DHDB 20261009		RC/other	793908	8494656	241	-62	64	258.0	T03	3, 4, 6, 8	MGA94 (DHDB)		
XRC006	PC Gold DHDB 20261009		RC/other	793877	8494695	239	-62	61	240.0	T03	3, 4, 6, 8	MGA94 (DHDB)	Y	
XRC007	PC Gold DHDB 20261009		RC/other	793926	8494610	248	-62	69	238.0	T03	3, 4, 6, 8	MGA94 (DHDB)		
XRC008	PC Gold DHDB 20261009		RC/other	793876	8494525	245	-61	73	252.0	T03	3, 4, 6, 8	MGA94 (DHDB)		
XRC011	PC Gold DHDB 20261009		RC/other	793977	8494727	229	-63	57	258.0	T03	3, 4, 6, 8	MGA94 (DHDB)		
XRC012	PC Gold DHDB 20261009		RC/other	793899	8494774	224	-62	59	258.0	T03	3, 4, 6, 8	MGA94 (DHDB)		
XRC013	PC Gold DHDB 20261009		RC/other	793935	8494772	218	-66	237	210.0	T03	3, 4, 6, 8	MGA94 (DHDB)		
XRC014	PC Gold DHDB 20261009		RC/other	793847	8494738	226	-65	228	252.0	T03	3, 4, 6, 8	MGA94 (DHDB)	Y	
XRC029	PC Gold DHDB 20261009		RC/other	793800	8494778	245	-61	57	177.0	T03	3, 4, 6, 8	MGA94 (DHDB)	Y	No assays in source data
XRC030	PC Gold DHDB 20261009		RC/other	793769	8494850	245				T03	3, 4, 6, 8	MGA94 (DHDB)	Y	No assays in source data

PC GOLD

Hole ID	Source / company	Year	Type	East (m)	North (m)	RL (m)	Dip (°)	Azimuth (° MGA)	Depth (m)	Target	Figures	Original grid	Quoted	Note
SHDH010	PC Gold DHDB 20261009		RC/other	792999	8495351	256	-65	284	249.0	T04	3, 4, 6, 8	MGA94 (DHDB)		
SHRC076	PC Gold DHDB 20261009		RC/other	793040	8495320	263	-60	284	60.0	T04	3, 4, 6, 8	MGA94 (DHDB)		
SHRC078	PC Gold DHDB 20261009		RC/other	792999	8495351	261	-65	284	123.0	T04	3, 4, 6, 8	MGA94 (DHDB)		
SHRC158	PC Gold DHDB 20261009		RC/other	792913	8495826	198	-70	277	99.0	T04	3, 4, 6, 8	MGA94 (DHDB)		
SHRC167	PC Gold DHDB 20261009		RC/other	792977	8495588	210	-60	274	135.0	T04	3, 4, 6, 8	MGA94 (DHDB)		
SHRC169	PC Gold DHDB 20261009		RC/other	792991	8494924	145	-59	275	80.0	T04	3, 4, 6, 8	MGA94 (DHDB)		
SHRC170	PC Gold DHDB 20261009		RC/other	793028	8494932	143	-59	274	105.0	T04	3, 4, 6, 8	MGA94 (DHDB)		
SHRC171	PC Gold DHDB 20261009		RC/other	792951	8495061	140	-60	271	80.0	T04	3, 4, 6, 8	MGA94 (DHDB)		
SHRC172	PC Gold DHDB 20261009		RC/other	792924	8495064	138	-60	271	57.0	T04	3, 4, 6, 8	MGA94 (DHDB)		
SHRC174	PC Gold DHDB 20261009		RC/other	792900	8495598	203	-60	276	100.0	T04	3, 4, 6, 8	MGA94 (DHDB)		
SHRC175	PC Gold DHDB 20261009		RC/other	792943	8495632	222	-60	275	105.0	T04	3, 4, 6, 8	MGA94 (DHDB)	Y	
SHRC176	PC Gold DHDB 20261009		RC/other	792951	8495657	229	-59	321	99.0	T04	3, 4, 6, 8	MGA94 (DHDB)		
SHRC177	PC Gold DHDB 20261009		RC/other	792928	8495325	232	-57	275	99.0	T04	3, 4, 6, 8	MGA94 (DHDB)		
SHRC183	PC Gold DHDB 20261009		RC/other	793059	8494933	149	-59	271	117.0	T04	3, 4, 6, 8	MGA94 (DHDB)		
SHRC184	PC Gold DHDB 20261009		RC/other	793038	8494849	132	-59	272	87.0	T04	3, 4, 6, 8	MGA94 (DHDB)		
SHRC186	PC Gold DHDB 20261009		RC/other	793042	8494707	131	-59	274	105.0	T04	3, 4, 6, 8	MGA94 (DHDB)		
SHRC187	PC Gold DHDB 20261009		RC/other	792972	8494707	135	-60	275	60.0	T04	3, 4, 6, 8	MGA94 (DHDB)		
SHRC188	PC Gold DHDB 20261009		RC/other	793011	8494709	132	-60	276	80.0	T04	3, 4, 6, 8	MGA94 (DHDB)		
SHRC191	PC Gold DHDB 20261009		RC/other	792905	8495633	220	-59	117	123.0	T04	3, 4, 6, 8	MGA94 (DHDB)	Y	
SHRC192	PC Gold DHDB 20261009		RC/other	792936	8495791	202	-60	328	104.0	T04	3, 4, 6, 8	MGA94 (DHDB)		
SHRC217	PC Gold DHDB 20261009		RC/other	792935	8495329	232	-90	0	111.0	T04	3, 4, 6, 8	MGA94 (DHDB)		
SHRC231	PC Gold DHDB 20261009		RC/other	792952	8495711	200	-59	270	99.0	T04	3, 4, 6, 8	MGA94 (DHDB)		
SHRC232	PC Gold DHDB 20261009		RC/other	792989	8495451	248	-90	0	111.0	T04	3, 4, 6, 8	MGA94 (DHDB)	Y	
SHRC234	PC Gold DHDB 20261009		RC/other	792942	8495179	156	-60	271	105.0	T04	3, 4, 6, 8	MGA94 (DHDB)	Y	
22RC022	PC Gold DHDB 20261009		RC/other	794244	8494568	262	-60	248	114.0	T05	3, 4, 6, 8	MGA94 (DHDB)		
SDH25-001	PC Gold DHDB 20261009		DD	794241	8494571	261	-55	248	92.5	T05	3, 4, 6, 8	MGA94 (DHDB)		
SDH25-006	PC Gold DHDB 20261009		DD	793994	8494570	257	-56	234	285.6	T05	3, 4, 6, 8	MGA94 (DHDB)		
SDH25-010	PC Gold DHDB 20261009		DD	794067	8494794	251	-55	238	312.5	T05	3, 4, 6, 8	MGA94 (DHDB)		
SHRC136	PC Gold DHDB 20261009		RC/other	794061	8494494	262	-60	242	147.0	T05	3, 4, 6, 8	MGA94 (DHDB)		
SHRC146	PC Gold DHDB 20261009		RC/other	793997	8494659	230	-60	241	130.0	T05	3, 4, 6, 8	MGA94 (DHDB)		
SRD25-001	PC Gold DHDB 20261009		RC/DD	794241	8494571	261	-66	257	250.0	T05	3, 4, 6, 8	MGA94 (DHDB)	Y	
SRD25-013	PC Gold DHDB 20261009		RC/DD	794082	8494707	253	-62	233	282.0	T05	3, 4, 6, 8	MGA94 (DHDB)		
XRC001	PC Gold DHDB 20261009		RC/other	794016	8494538	263	-60	69	276.0	T05	3, 4, 6, 8	MGA94 (DHDB)		
XRC003	PC Gold DHDB 20261009		RC/other	794010	8494535	263	-60	227	186.0	T05	3, 4, 6, 8	MGA94 (DHDB)		
XRC009	PC Gold DHDB 20261009		RC/other	794065	8494612	232	-62	72	252.0	T05	3, 4, 6, 8	MGA94 (DHDB)		
XRC010	PC Gold DHDB 20261009		RC/other	794008	8494666	231	-63	64	270.0	T05	3, 4, 6, 8	MGA94 (DHDB)		
XRC015	PC Gold DHDB 20261009		RC/other	794164	8494533	278	-60	245	252.0	T05	3, 4, 6, 8	MGA94 (DHDB)		
XRC016	PC Gold DHDB 20261009		RC/other	794230	8494606	257	-60	64	204.0	T05	3, 4, 6, 8	MGA94 (DHDB)		
XRC017	PC Gold DHDB 20261009		RC/other	794218	8494603	256	-60	245	246.0	T05	3, 4, 6, 8	MGA94 (DHDB)		
XRC018	PC Gold DHDB 20261009		RC/other	794145	8494577	251	-60	63	258.0	T05	3, 4, 6, 8	MGA94 (DHDB)		

PC GOLD

Hole ID	Source / company	Year	Type	East (m)	North (m)	RL (m)	Dip (°)	Azimuth (° MGA)	Depth (m)	Target	Figures	Original grid	Quoted	Note
XRC019	PC Gold DHDB 20261009		RC/other	794144	8494575	252	-60	239	246.0	T05	3, 4, 6, 8	MGA94 (DHDB)		
XRC020	PC Gold DHDB 20261009		RC/other	794158	8494626	247	-66	63	240.0	T05	3, 4, 6, 8	MGA94 (DHDB)		
XRC022	PC Gold DHDB 20261009		RC/other	794210	8494643	247	-65	249	258.0	T05	3, 4, 6, 8	MGA94 (DHDB)	Y	
XRC023	PC Gold DHDB 20261009		RC/other	794148	8494676	253	-63	243	246.0	T05	3, 4, 6, 8	MGA94 (DHDB)		
XRC024	PC Gold DHDB 20261009		RC/other	794176	8494682	249	-63	251	276.0	T05	3, 4, 6, 8	MGA94 (DHDB)		
XRC025	PC Gold DHDB 20261009		RC/other	794177	8494732	248	-64	238	246.0	T05	3, 4, 6, 8	MGA94 (DHDB)		
XRC026	PC Gold DHDB 20261009		RC/other	794119	8494717	256	-62	250	264.0	T05	3, 4, 6, 8	MGA94 (DHDB)		
XRC031	PC Gold DHDB 20261009		RC/other	794057	8494790	280				T05	3, 4, 6, 8	MGA94 (DHDB)		No assays in source data
XRC032	PC Gold DHDB 20261009		RC/other	794176	8494682	249				T05	3, 4, 6, 8	MGA94 (DHDB)		No assays in source data
SDH25-011	PC Gold DHDB 20261009		DD	793653	8495011	222	-56	64	312.2	T07	3, 4, 6, 8	MGA94 (DHDB)		
SDH25-012	PC Gold DHDB 20261009		DD	793657	8495007	222	-55	237	278.0	T07	3, 4, 6, 8	MGA94 (DHDB)		
SDH25-013	PC Gold DHDB 20261009		DD	793602	8495132	224	-56	238	224.9	T07	3, 4, 6, 8	MGA94 (DHDB)		
SHRC050	PC Gold DHDB 20261009		RC/other	793619	8494897	211	-60	115	99.0	T07	3, 4, 6, 8	MGA94 (DHDB)	Y	
SHRC051	PC Gold DHDB 20261009		RC/other	793615	8494900	211	-60	295	100.0	T07	3, 4, 6, 8	MGA94 (DHDB)		
SHRC062	PC Gold DHDB 20261009		RC/other	793566	8495137	248	-60	67	102.0	T07	3, 4, 6, 8	MGA94 (DHDB)	Y	
SHRC063	PC Gold DHDB 20261009		RC/other	793542	8494997	243	-60	62	61.0	T07	3, 4, 6, 8	MGA94 (DHDB)	Y	
SHRC064	PC Gold DHDB 20261009		RC/other	793548	8495000	243	-60	242	100.0	T07	3, 4, 6, 8	MGA94 (DHDB)	Y	
SHRC065	PC Gold DHDB 20261009		RC/other	793538	8495065	248	-60	242	100.0	T07	3, 4, 6, 8	MGA94 (DHDB)	Y	
SRD25-009	PC Gold DHDB 20261009		RC/DD	793532	8495068	245	-60	241	125.0	T07	3, 4, 6, 8	MGA94 (DHDB)		
SRD25-011	PC Gold DHDB 20261009		RC/DD	793498	8495138	244	-65	236	132.0	T07	3, 4, 6, 8	MGA94 (DHDB)	Y	
SRD25-012	PC Gold DHDB 20261009		RC/DD	793467	8495145	246	-61	242	144.0	T07	3, 4, 6, 8	MGA94 (DHDB)	Y	
SHRC166	PC Gold DHDB 20261009		RC/other	792787	8495949	169	-68	97	105.0	T08	3, 4, 6	MGA94 (DHDB)		
SHRC173	PC Gold DHDB 20261009		RC/other	792846	8495949	131	-60	261	99.0	T08	3, 4, 6	MGA94 (DHDB)		
SHRC203	PC Gold DHDB 20261009		RC/other	792720	8495502	118	-60	274	81.0	T08	3, 4, 6	MGA94 (DHDB)		
SHRC204	PC Gold DHDB 20261009		RC/other	792752	8495507	116	-61	269	117.0	T08	3, 4, 6	MGA94 (DHDB)	Y	
SHRC213	PC Gold DHDB 20261009		RC/other	792765	8495634	163	-58	274	99.0	T08	3, 4, 6	MGA94 (DHDB)		
SHRC214	PC Gold DHDB 20261009		RC/other	792767	8495634	163	-90	0	99.0	T08	3, 4, 6	MGA94 (DHDB)	Y	
MS-013	PC Gold DHDB 20261009		RC/other	794326	8493865	248				T09	3, 4, 6, 8	MGA94 (DHDB)	Y	No assays in source data
MS-014	PC Gold DHDB 20261009		RC/other	794326	8493865	248	-65	256	210.1	T09	3, 4, 6, 8	MGA94 (DHDB)		
MS-015	PC Gold DHDB 20261009		RC/other	794326	8493865	248	-71	249	240.5	T09	3, 4, 6, 8	MGA94 (DHDB)	Y	
SHRC168	PC Gold DHDB 20261009		RC/other	794289	8494058	207	-60	240	99.0	T09	3, 4, 6, 8	MGA94 (DHDB)		
SHRC200	PC Gold DHDB 20261009		RC/other	794344	8494001	186	-59	241	110.0	T09	3, 4, 6, 8	MGA94 (DHDB)	Y	
SHRC141	PC Gold DHDB 20261009		RC/other	794421	8493749	244	-58	243	120.0	T11	3, 4, 6, 8	MGA94 (DHDB)	Y	
SDH25-002	PC Gold DHDB 20261009		DD	793307	8494236	154	-56	244	186.0	T14	3, 4, 6, 8	MGA94 (DHDB)		No assays in source data
SDH25-029	PC Gold DHDB 20261009		DD	793818	8494138	160	-56	72	396.6	T14	3, 4, 6, 8	MGA94 (DHDB)		
SDH25-033	PC Gold DHDB 20261009		DD	793881	8494215	168	-54	75	312.0	T14	3, 4, 6, 8	MGA94 (DHDB)	Y	
SDH26-023	PC Gold DHDB 20261009		DD	793808	8494128	159				T14	3, 4, 6, 8	MGA94 (DHDB)		No assays in source data
SDH26-024	PC Gold DHDB 20261009		DD	793808	8494128	159				T14	3, 4, 6, 8	MGA94 (DHDB)		No assays in source data
SHRC068	PC Gold DHDB 20261009		RC/other	793729	8494403	200	-60	242	85.0	T14	3, 4, 6, 8	MGA94 (DHDB)		
SHRC069	PC Gold DHDB 20261009		RC/other	793702	8494376	193	-60	242	85.0	T14	3, 4, 6, 8	MGA94 (DHDB)		

Hole ID	Source / company	Year	Type	East (m)	North (m)	RL (m)	Dip (°)	Azimuth (° MGA)	Depth (m)	Target	Figures	Original grid	Quoted	Note
SHRC073	PC Gold DHDB 20261009		RC/other	793834	8494283	204	-60	242	91.0	T14	3, 4, 6, 8	MGA94 (DHDB)	Y	
SHRC074	PC Gold DHDB 20261009		RC/other	793791	8494259	191	-60	242	79.0	T14	3, 4, 6, 8	MGA94 (DHDB)		
SRD25-010	PC Gold DHDB 20261009		RC/DD	793305	8494233	156	-60	242	155.0	T14	3, 4, 6, 8	MGA94 (DHDB)	Y	
SHRC138	PC Gold DHDB 20261009		RC/other	794518	8493164	140	-60	243	94.0	T16	3, 4, 6, 8	MGA94 (DHDB)	Y	
SHRC178	PC Gold DHDB 20261009		RC/other	794576	8493067	138	-60	241	99.0	T16	3, 4, 6, 8	MGA94 (DHDB)	Y	
SHRC179	PC Gold DHDB 20261009		RC/other	794532	8493044	136	-60	241	80.0	T16	3, 4, 6, 8	MGA94 (DHDB)	Y	
SHRC180	PC Gold DHDB 20261009		RC/other	794484	8493017	135	-60	64	80.0	T16	3, 4, 6, 8	MGA94 (DHDB)	Y	
SHRC099	PC Gold DHDB 20261009		RC/other	795121	8492331	147	-60	245	99.0	T20	3, 4, 6, 8	MGA94 (DHDB)	Y	
SHRC100	PC Gold DHDB 20261009		RC/other	795081	8492420	149	-60	67	99.0	T20	3, 4, 6, 8	MGA94 (DHDB)	Y	
HNPH0003	Acacia Henson EL8037 (CR19990220)	1998	Vacuum/percussion	796968	8493436	0	-90	0	9.0	T25	3, 4, 6	AMG84 AMG52_84		No assays in source data
HNPH0004	Acacia Henson EL8037 (CR19990220)	1998	Vacuum/percussion	796991	8493446	0	-90	0	7.0	T25	3, 4, 6	AMG84 AMG52_84		No assays in source data
HNPH0005	Acacia Henson EL8037 (CR19990220)	1998	Vacuum/percussion	797014	8493457	0	-90	0	4.0	T25	3, 4, 6	AMG84 AMG52_84		No assays in source data
HNPH0006	Acacia Henson EL8037 (CR19990220)	1998	Vacuum/percussion	797036	8493467	0	-90	0	4.0	T25	3, 4, 6	AMG84 AMG52_84		No assays in source data
HNPH0007	Acacia Henson EL8037 (CR19990220)	1998	Vacuum/percussion	797059	8493478	0	-90	0	4.0	T25	3, 4, 6	AMG84 AMG52_84		No assays in source data
HNPH0008	Acacia Henson EL8037 (CR19990220)	1998	Vacuum/percussion	797082	8493488	0	-90	0	5.0	T25	3, 4, 6	AMG84 AMG52_84		No assays in source data
CTN98HR002	Acacia SEL7707 (CR19990447)	1998	Costean	791610	8491896	215	0		228.0			AMG84 AMG52_84	Y	
CTN98HR003	Acacia SEL7707 (CR19990447)	1998	Costean	791781	8491760	225	0		210.0			AMG84 AMG52_84	Y	
MS-012	PC Gold DHDB 20261009		RC/other	794173	8493805	169	-60	65	300.8			MGA94 (DHDB)	Y	
MS-020	PC Gold DHDB 20261009		RC/other	794371	8493819	245						MGA94 (DHDB)	Y	No assays in source data
MS-021	PC Gold DHDB 20261009		RC/other	794371	8493818	245						MGA94 (DHDB)	Y	No assays in source data
SDH25-018	PC Gold DHDB 20261009		DD	794009	8494292	248	-67	254	189.8			MGA94 (DHDB)	Y	
SHRC019	PC Gold DHDB 20261009		RC/other	794173	8494496	261	-58	63	100.0			MGA94 (DHDB)	Y	
SHRC025	PC Gold DHDB 20261009		RC/other	794376	8493658	204	-60	242	100.0			MGA94 (DHDB)	Y	
SHRC066	PC Gold DHDB 20261009		RC/other	793402	8495412	218	-60	62	78.0			MGA94 (DHDB)	Y	
SHRC067	PC Gold DHDB 20261009		RC/other	793233	8495412	268	-60	242	100.0			MGA94 (DHDB)	Y	
SHRC139	PC Gold DHDB 20261009		RC/other	794395	8493795	246	-59	241	93.0			MGA94 (DHDB)	Y	
SHRC165	PC Gold DHDB 20261009		RC/other	794184	8493341	148	-60	244	80.0			MGA94 (DHDB)	Y	
SHRC189	PC Gold DHDB 20261009		RC/other	794220	8493296	146	-60	243	117.0			MGA94 (DHDB)	Y	
SHRC190	PC Gold DHDB 20261009		RC/other	794195	8493283	146	-60	242	84.0			MGA94 (DHDB)	Y	

Table 2 – Significant drill intercepts (≥ 0.3 g/t Au) for Table 1 holes, with included intervals ≥ 5 g/t Au (415 intercepts)

Hole ID	From (m)	To (m)	Length (m)	Au (g/t)	g·m	Target	Figures	In MRE	Source
FBCOST4	58.0	60.0	2.0	0.60	1.2	T01	3, 4, 6, 9		Acacia SEL7984 (CR19990339)
FBRC0001	37.0	38.0	1.0	0.54	0.5	T01	3, 4, 6, 9		Acacia SEL7984 (CR19990339)
FBRC0002	7.0	12.0	5.0	24.42	122.1	T01	3, 4, 6, 9		Acacia SEL7984 (CR19990339)
incl.	7.0	12.0	5.0	24.42	122.1				
FBRC0002	36.0	37.0	1.0	0.62	0.6	T01	3, 4, 6, 9		Acacia SEL7984 (CR19990339)
FBRC0006	55.0	58.0	3.0	2.31	6.9	T01	3, 4, 6, 9		Acacia SEL7984 (CR19990339)
FBRC0009	56.0	57.0	1.0	1.17	1.2	T01	3, 4, 6, 9		Acacia SEL7984 (CR19990339)
SHRC067	78.0	79.0	1.0	0.69	0.7	T02	3, 4, 6, 8		PC Gold DHDB 20261009
SHRC156	28.0	31.0	3.0	0.74	2.2	T02	3, 4, 6, 8		PC Gold DHDB 20261009
SHRC156	55.0	56.0	1.0	1.08	1.1	T02	3, 4, 6, 8		PC Gold DHDB 20261009
SHRC157	4.0	5.0	1.0	0.55	0.6	T02	3, 4, 6, 8		PC Gold DHDB 20261009
SHRC157	21.0	22.0	1.0	0.56	0.6	T02	3, 4, 6, 8		PC Gold DHDB 20261009
SHRC157	40.0	43.0	3.0	0.60	1.8	T02	3, 4, 6, 8		PC Gold DHDB 20261009
SHRC157	71.0	74.0	3.0	0.86	2.6	T02	3, 4, 6, 8		PC Gold DHDB 20261009
SHRC181	12.0	13.0	1.0	1.40	1.4	T02	3, 4, 6, 8		PC Gold DHDB 20261009
SHRC181	34.0	35.0	1.0	1.12	1.1	T02	3, 4, 6, 8		PC Gold DHDB 20261009
SHRC181	59.0	60.0	1.0	0.69	0.7	T02	3, 4, 6, 8		PC Gold DHDB 20261009
SHRC181	63.0	79.0	16.0	4.12	65.9	T02	3, 4, 6, 8		PC Gold DHDB 20261009
incl.	68.0	70.0	2.0	13.60	27.2				
incl.	73.0	75.0	2.0	6.86	13.7				
SHRC182	0.0	4.0	4.0	0.34	1.4	T02	3, 4, 6, 8		PC Gold DHDB 20261009
SHRC182	29.0	35.0	6.0	1.28	7.7	T02	3, 4, 6, 8		PC Gold DHDB 20261009
SHRC201	57.0	58.0	1.0	0.78	0.8	T02	3, 4, 6, 8		PC Gold DHDB 20261009
SHRC201	104.0	105.0	1.0	1.07	1.1	T02	3, 4, 6, 8		PC Gold DHDB 20261009
SHRC202	27.0	28.0	1.0	1.94	1.9	T02	3, 4, 6, 8		PC Gold DHDB 20261009
SHRC202	90.0	91.0	1.0	0.66	0.7	T02	3, 4, 6, 8		PC Gold DHDB 20261009
SHRC202	103.0	104.0	1.0	0.85	0.8	T02	3, 4, 6, 8		PC Gold DHDB 20261009
SHRC209	25.0	26.0	1.0	0.83	0.8	T02	3, 4, 6, 8		PC Gold DHDB 20261009
SHRC209	30.0	31.0	1.0	0.81	0.8	T02	3, 4, 6, 8		PC Gold DHDB 20261009
SHRC209	36.0	39.0	3.0	0.65	1.9	T02	3, 4, 6, 8		PC Gold DHDB 20261009
SHRC209	46.0	47.0	1.0	0.70	0.7	T02	3, 4, 6, 8		PC Gold DHDB 20261009
SHRC209	57.0	58.0	1.0	0.52	0.5	T02	3, 4, 6, 8		PC Gold DHDB 20261009
SHRC209	63.0	66.0	3.0	1.86	5.6	T02	3, 4, 6, 8		PC Gold DHDB 20261009
SHRC209	80.0	82.0	2.0	0.95	1.9	T02	3, 4, 6, 8		PC Gold DHDB 20261009
SHRC209	92.0	93.0	1.0	0.65	0.7	T02	3, 4, 6, 8		PC Gold DHDB 20261009
SHRC209	100.0	102.0	2.0	2.05	4.1	T02	3, 4, 6, 8		PC Gold DHDB 20261009
SHRC210	42.0	47.0	5.0	0.68	3.4	T02	3, 4, 6, 8		PC Gold DHDB 20261009
SHRC210	58.0	59.0	1.0	0.63	0.6	T02	3, 4, 6, 8		PC Gold DHDB 20261009
SHRC210	69.0	70.0	1.0	0.80	0.8	T02	3, 4, 6, 8		PC Gold DHDB 20261009

PC GOLD

Hole ID	From (m)	To (m)	Length (m)	Au (g/t)	g·m	Target	Figures	In MRE	Source
SHRC210	74.0	75.0	1.0	4.64	4.6	T02	3, 4, 6, 8		PC Gold DHDB 20261009
SHRC210	92.0	93.0	1.0	0.79	0.8	T02	3, 4, 6, 8		PC Gold DHDB 20261009
SHRC210	99.0	100.0	1.0	0.96	1.0	T02	3, 4, 6, 8		PC Gold DHDB 20261009
SHRC212	79.0	82.0	3.0	0.72	2.2	T02	3, 4, 6, 8		PC Gold DHDB 20261009
SHRC218	6.0	7.0	1.0	0.78	0.8	T02	3, 4, 6, 8		PC Gold DHDB 20261009
SHRC219	1.0	3.0	2.0	1.98	4.0	T02	3, 4, 6, 8		PC Gold DHDB 20261009
SHRC219	22.0	33.0	11.0	0.57	6.3	T02	3, 4, 6, 8		PC Gold DHDB 20261009
SHRC219	44.0	45.0	1.0	1.27	1.3	T02	3, 4, 6, 8		PC Gold DHDB 20261009
SHRC219	50.0	56.0	6.0	1.14	6.8	T02	3, 4, 6, 8		PC Gold DHDB 20261009
SHRC219	63.0	66.0	3.0	1.41	4.2	T02	3, 4, 6, 8		PC Gold DHDB 20261009
SHRC220	29.0	31.0	2.0	2.00	4.0	T02	3, 4, 6, 8		PC Gold DHDB 20261009
SHRC220	34.0	35.0	1.0	6.80	6.8	T02	3, 4, 6, 8		PC Gold DHDB 20261009
incl.	34.0	35.0	1.0	6.80	6.8				
SHRC220	51.0	52.0	1.0	0.53	0.5	T02	3, 4, 6, 8		PC Gold DHDB 20261009
SHRC220	100.0	101.0	1.0	0.55	0.6	T02	3, 4, 6, 8		PC Gold DHDB 20261009
SHRC221	38.0	42.0	4.0	0.40	1.6	T02	3, 4, 6, 8		PC Gold DHDB 20261009
SHRC221	62.0	65.0	3.0	0.83	2.5	T02	3, 4, 6, 8		PC Gold DHDB 20261009
SHRC221	82.0	85.0	3.0	0.75	2.2	T02	3, 4, 6, 8		PC Gold DHDB 20261009
SHRC221	108.0	109.0	1.0	0.51	0.5	T02	3, 4, 6, 8		PC Gold DHDB 20261009
SHRC221	116.0	117.0	1.0	0.64	0.6	T02	3, 4, 6, 8		PC Gold DHDB 20261009
MED25-001	9.0	11.0	2.0	5.52	11.0	T03	3, 4, 6, 8		PC Gold DHDB 20261009
incl.	10.0	11.0	1.0	7.72	7.7				
MED25-001	25.0	32.2	7.2	0.48	3.5	T03	3, 4, 6, 8		PC Gold DHDB 20261009
MER25-001	242.0	246.0	4.0	1.72	6.9	T03	3, 4, 6, 8		PC Gold DHDB 20261009
incl.	242.0	243.0	1.0	5.41	5.4				
MER25-002	53.0	54.0	1.0	0.86	0.9	T03	3, 4, 6, 8		PC Gold DHDB 20261009
MER25-002	121.0	122.0	1.0	1.06	1.1	T03	3, 4, 6, 8		PC Gold DHDB 20261009
MER25-002	131.0	132.0	1.0	0.83	0.8	T03	3, 4, 6, 8		PC Gold DHDB 20261009
MER25-002	174.0	175.0	1.0	3.00	3.0	T03	3, 4, 6, 8		PC Gold DHDB 20261009
MER25-002	178.0	179.0	1.0	1.07	1.1	T03	3, 4, 6, 8		PC Gold DHDB 20261009
MER25-002	216.0	217.0	1.0	0.55	0.6	T03	3, 4, 6, 8		PC Gold DHDB 20261009
MER25-002	225.0	226.0	1.0	0.51	0.5	T03	3, 4, 6, 8		PC Gold DHDB 20261009
MER25-003	10.0	11.0	1.0	0.54	0.5	T03	3, 4, 6, 8		PC Gold DHDB 20261009
MER25-003	20.0	21.0	1.0	0.69	0.7	T03	3, 4, 6, 8		PC Gold DHDB 20261009
MER25-003	35.0	36.0	1.0	0.95	0.9	T03	3, 4, 6, 8		PC Gold DHDB 20261009
MER25-003	44.0	45.0	1.0	0.54	0.5	T03	3, 4, 6, 8		PC Gold DHDB 20261009
MER25-003	55.0	56.0	1.0	0.66	0.7	T03	3, 4, 6, 8		PC Gold DHDB 20261009
MER25-003	64.0	65.0	1.0	0.87	0.9	T03	3, 4, 6, 8		PC Gold DHDB 20261009
MER25-003	76.0	77.0	1.0	0.75	0.8	T03	3, 4, 6, 8		PC Gold DHDB 20261009
MER25-003	128.0	132.0	4.0	0.60	2.4	T03	3, 4, 6, 8		PC Gold DHDB 20261009
MER25-004	127.0	129.0	2.0	0.87	1.7	T03	3, 4, 6, 8		PC Gold DHDB 20261009

Hole ID	From (m)	To (m)	Length (m)	Au (g/t)	g·m	Target	Figures	In MRE	Source
MER25-005	73.0	75.0	2.0	1.16	2.3	T03	3, 4, 6, 8		PC Gold DHDB 20261009
MER25-005	199.0	200.0	1.0	1.26	1.3	T03	3, 4, 6, 8		PC Gold DHDB 20261009
MER25-005	209.0	210.0	1.0	0.52	0.5	T03	3, 4, 6, 8		PC Gold DHDB 20261009
MER25-006	105.0	106.0	1.0	0.82	0.8	T03	3, 4, 6, 8		PC Gold DHDB 20261009
MER25-006	121.0	122.0	1.0	0.52	0.5	T03	3, 4, 6, 8		PC Gold DHDB 20261009
MER25-006	138.0	139.0	1.0	0.57	0.6	T03	3, 4, 6, 8		PC Gold DHDB 20261009
MER25-006	187.0	194.0	7.0	0.43	3.0	T03	3, 4, 6, 8		PC Gold DHDB 20261009
MER25-006	207.0	209.0	2.0	0.70	1.4	T03	3, 4, 6, 8		PC Gold DHDB 20261009
MER25-007	72.0	76.0	4.0	0.57	2.3	T03	3, 4, 6, 8		PC Gold DHDB 20261009
MER25-007	82.0	83.0	1.0	0.75	0.8	T03	3, 4, 6, 8		PC Gold DHDB 20261009
MER25-007	100.0	101.0	1.0	0.64	0.6	T03	3, 4, 6, 8		PC Gold DHDB 20261009
MER25-007	163.0	164.0	1.0	1.27	1.3	T03	3, 4, 6, 8		PC Gold DHDB 20261009
MER25-007	182.0	184.0	2.0	0.79	1.6	T03	3, 4, 6, 8		PC Gold DHDB 20261009
MER25-007	200.0	202.0	2.0	1.40	2.8	T03	3, 4, 6, 8		PC Gold DHDB 20261009
SDH25-006	110.7	113.5	2.9	1.68	4.8	T03	3, 4, 6, 8		PC Gold DHDB 20261009
SDH25-006	115.6	117.0	1.4	2.14	3.0	T03	3, 4, 6, 8		PC Gold DHDB 20261009
SDH25-006	136.0	137.0	1.0	0.76	0.8	T03	3, 4, 6, 8		PC Gold DHDB 20261009
SDH25-006	192.5	195.2	2.7	0.62	1.7	T03	3, 4, 6, 8		PC Gold DHDB 20261009
SDH25-007	28.2	36.0	7.8	0.60	4.7	T03	3, 4, 6, 8		PC Gold DHDB 20261009
SDH25-007	48.0	50.0	2.0	10.32	20.6	T03	3, 4, 6, 8		PC Gold DHDB 20261009
incl.	49.0	50.0	1.0	19.55	19.6				
SDH25-007	78.2	79.5	1.2	2.81	3.5	T03	3, 4, 6, 8		PC Gold DHDB 20261009
SDH25-007	96.4	99.7	3.4	1.17	3.9	T03	3, 4, 6, 8		PC Gold DHDB 20261009
SDH25-007	102.0	108.6	6.6	0.66	4.4	T03	3, 4, 6, 8		PC Gold DHDB 20261009
SDH25-009	89.5	90.2	0.7	459.08	335.1	T03	3, 4, 6, 8		PC Gold DHDB 20261009
incl.	89.5	90.2	0.7	459.08	335.1				
SDH25-009	145.0	146.2	1.2	0.97	1.1	T03	3, 4, 6, 8		PC Gold DHDB 20261009
SDH25-009	152.0	153.0	1.0	0.75	0.8	T03	3, 4, 6, 8		PC Gold DHDB 20261009
SDH25-009	235.0	238.5	3.5	0.69	2.4	T03	3, 4, 6, 8		PC Gold DHDB 20261009
SDH25-010	272.0	273.0	1.0	3.67	3.7	T03	3, 4, 6, 8		PC Gold DHDB 20261009
SHRC039	0.0	4.0	4.0	0.87	3.5	T03	3, 4, 6, 8		PC Gold DHDB 20261009
SHRC039	48.0	49.0	1.0	0.67	0.7	T03	3, 4, 6, 8		PC Gold DHDB 20261009
SHRC039	70.0	75.0	5.0	1.28	6.4	T03	3, 4, 6, 8		PC Gold DHDB 20261009
SHRC040	4.0	5.0	1.0	0.63	0.6	T03	3, 4, 6, 8		PC Gold DHDB 20261009
SHRC040	52.0	60.0	8.0	0.88	7.1	T03	3, 4, 6, 8		PC Gold DHDB 20261009
SHRC040	64.0	65.0	1.0	1.30	1.3	T03	3, 4, 6, 8		PC Gold DHDB 20261009
SRD25-002	149.0	152.0	3.0	0.70	2.1	T03	3, 4, 6, 8		PC Gold DHDB 20261009
SRD25-002	155.0	159.0	4.0	3.76	15.0	T03	3, 4, 6, 8		PC Gold DHDB 20261009
incl.	155.0	156.0	1.0	12.55	12.6				
SRD25-002	173.0	176.0	3.0	1.12	3.4	T03	3, 4, 6, 8		PC Gold DHDB 20261009
SRD25-002	188.0	191.0	3.0	0.84	2.5	T03	3, 4, 6, 8		PC Gold DHDB 20261009

Hole ID	From (m)	To (m)	Length (m)	Au (g/t)	g·m	Target	Figures	In MRE	Source
SRD25-003	39.0	41.0	2.0	0.62	1.2	T03	3, 4, 6, 8		PC Gold DHDB 20261009
SRD25-003	74.0	75.0	1.0	0.63	0.6	T03	3, 4, 6, 8		PC Gold DHDB 20261009
SRD25-003	99.0	100.0	1.0	0.71	0.7	T03	3, 4, 6, 8		PC Gold DHDB 20261009
SRD25-003	126.0	127.0	1.0	0.99	1.0	T03	3, 4, 6, 8		PC Gold DHDB 20261009
SRD25-003	131.0	134.0	3.0	3.73	11.2	T03	3, 4, 6, 8		PC Gold DHDB 20261009
incl.	132.0	133.0	1.0	8.92	8.9				
SRD25-003	139.0	140.0	1.0	0.84	0.8	T03	3, 4, 6, 8		PC Gold DHDB 20261009
SRD25-003	153.0	156.0	3.0	1.26	3.8	T03	3, 4, 6, 8		PC Gold DHDB 20261009
SRD25-003	160.0	161.0	1.0	1.16	1.2	T03	3, 4, 6, 8		PC Gold DHDB 20261009
SRD25-003	168.0	169.0	1.0	0.83	0.8	T03	3, 4, 6, 8		PC Gold DHDB 20261009
SRD25-003	176.0	179.0	3.0	3.27	9.8	T03	3, 4, 6, 8		PC Gold DHDB 20261009
incl.	178.0	179.0	1.0	8.49	8.5				
SRD25-003	189.0	190.0	1.0	0.71	0.7	T03	3, 4, 6, 8		PC Gold DHDB 20261009
SRD25-003	216.0	217.0	1.0	0.76	0.8	T03	3, 4, 6, 8		PC Gold DHDB 20261009
SRD25-004	102.0	103.0	1.0	0.83	0.8	T03	3, 4, 6, 8		PC Gold DHDB 20261009
SRD25-004	124.0	125.0	1.0	1.89	1.9	T03	3, 4, 6, 8		PC Gold DHDB 20261009
SRD25-004	128.0	129.0	1.0	17.61	17.6	T03	3, 4, 6, 8		PC Gold DHDB 20261009
incl.	128.0	129.0	1.0	17.61	17.6				
SRD25-004	132.0	133.0	1.0	0.85	0.8	T03	3, 4, 6, 8		PC Gold DHDB 20261009
SRD25-004	137.0	138.0	1.0	3.51	3.5	T03	3, 4, 6, 8		PC Gold DHDB 20261009
SRD25-004	149.0	151.0	2.0	1.32	2.6	T03	3, 4, 6, 8		PC Gold DHDB 20261009
SRD25-004	181.0	182.0	1.0	1.38	1.4	T03	3, 4, 6, 8		PC Gold DHDB 20261009
SRD25-004	197.0	199.0	2.0	0.96	1.9	T03	3, 4, 6, 8		PC Gold DHDB 20261009
SRD25-004	201.0	204.0	3.0	0.74	2.2	T03	3, 4, 6, 8		PC Gold DHDB 20261009
SRD25-004	210.0	211.0	1.0	1.04	1.0	T03	3, 4, 6, 8		PC Gold DHDB 20261009
SRD25-004	217.0	218.0	1.0	2.42	2.4	T03	3, 4, 6, 8		PC Gold DHDB 20261009
SRD25-005	8.0	9.0	1.0	0.79	0.8	T03	3, 4, 6, 8		PC Gold DHDB 20261009
SRD25-006	4.0	5.0	1.0	0.70	0.7	T03	3, 4, 6, 8		PC Gold DHDB 20261009
SRD25-006	33.0	34.0	1.0	0.56	0.6	T03	3, 4, 6, 8		PC Gold DHDB 20261009
SRD25-006	44.0	46.0	2.0	0.70	1.4	T03	3, 4, 6, 8		PC Gold DHDB 20261009
SRD25-006	68.0	69.0	1.0	1.04	1.0	T03	3, 4, 6, 8		PC Gold DHDB 20261009
SRD25-006	123.0	124.0	1.0	1.35	1.4	T03	3, 4, 6, 8		PC Gold DHDB 20261009
SRD25-007	0.0	1.0	1.0	0.96	1.0	T03	3, 4, 6, 8		PC Gold DHDB 20261009
SRD25-007	27.0	28.0	1.0	3.06	3.1	T03	3, 4, 6, 8		PC Gold DHDB 20261009
SRD25-007	47.0	48.0	1.0	0.74	0.7	T03	3, 4, 6, 8		PC Gold DHDB 20261009
SRD25-007	133.0	135.0	2.0	3.46	6.9	T03	3, 4, 6, 8		PC Gold DHDB 20261009
SRD25-007	154.0	155.0	1.0	1.04	1.0	T03	3, 4, 6, 8		PC Gold DHDB 20261009
SRD25-007	176.0	178.0	2.0	0.70	1.4	T03	3, 4, 6, 8		PC Gold DHDB 20261009
SRD25-008	30.0	31.0	1.0	1.79	1.8	T03	3, 4, 6, 8		PC Gold DHDB 20261009
SRD25-008	59.0	61.0	2.0	0.99	2.0	T03	3, 4, 6, 8		PC Gold DHDB 20261009
SRD25-008	66.0	67.0	1.0	0.85	0.8	T03	3, 4, 6, 8		PC Gold DHDB 20261009

Hole ID	From (m)	To (m)	Length (m)	Au (g/t)	g·m	Target	Figures	In MRE	Source
SRD25-013	232.0	234.0	2.0	1.72	3.4	T03	3, 4, 6, 8		PC Gold DHDB 20261009
XRC002	11.0	12.0	1.0	0.57	0.6	T03	3, 4, 6, 8		PC Gold DHDB 20261009
XRC002	15.0	24.0	9.0	0.68	6.1	T03	3, 4, 6, 8		PC Gold DHDB 20261009
XRC002	149.0	151.0	2.0	1.44	2.9	T03	3, 4, 6, 8		PC Gold DHDB 20261009
XRC005	28.0	29.0	1.0	0.62	0.6	T03	3, 4, 6, 8		PC Gold DHDB 20261009
XRC005	35.0	36.0	1.0	1.15	1.1	T03	3, 4, 6, 8		PC Gold DHDB 20261009
XRC006	12.0	13.0	1.0	5.89	5.9	T03	3, 4, 6, 8		PC Gold DHDB 20261009
incl.	12.0	13.0	1.0	5.89	5.9				
XRC006	26.0	27.0	1.0	7.97	8.0	T03	3, 4, 6, 8		PC Gold DHDB 20261009
incl.	26.0	27.0	1.0	7.97	8.0				
XRC006	106.0	109.0	3.0	7.94	23.8	T03	3, 4, 6, 8		PC Gold DHDB 20261009
incl.	106.0	108.0	2.0	10.80	21.6				
XRC006	139.0	140.0	1.0	0.99	1.0	T03	3, 4, 6, 8		PC Gold DHDB 20261009
XRC008	66.0	67.0	1.0	2.99	3.0	T03	3, 4, 6, 8		PC Gold DHDB 20261009
XRC008	95.0	96.0	1.0	3.19	3.2	T03	3, 4, 6, 8		PC Gold DHDB 20261009
XRC013	68.0	69.0	1.0	1.43	1.4	T03	3, 4, 6, 8		PC Gold DHDB 20261009
XRC013	132.0	133.0	1.0	2.29	2.3	T03	3, 4, 6, 8		PC Gold DHDB 20261009
XRC013	138.0	140.0	2.0	0.60	1.2	T03	3, 4, 6, 8		PC Gold DHDB 20261009
XRC014	1.0	12.0	11.0	2.06	22.7	T03	3, 4, 6, 8		PC Gold DHDB 20261009
incl.	1.0	2.0	1.0	6.22	6.2				
incl.	6.0	7.0	1.0	6.63	6.6				
XRC014	24.0	29.0	5.0	0.92	4.6	T03	3, 4, 6, 8		PC Gold DHDB 20261009
XRC014	52.0	53.0	1.0	1.16	1.2	T03	3, 4, 6, 8		PC Gold DHDB 20261009
XRC014	214.0	218.0	4.0	0.44	1.8	T03	3, 4, 6, 8		PC Gold DHDB 20261009
SDH25-004	290.0	293.1	3.1	0.56	1.7	T04	3, 4, 6, 8		PC Gold DHDB 20261009
SHRC078	7.0	8.0	1.0	0.85	0.8	T04	3, 4, 6, 8		PC Gold DHDB 20261009
SHRC078	39.0	40.0	1.0	1.46	1.5	T04	3, 4, 6, 8		PC Gold DHDB 20261009
SHRC078	43.0	44.0	1.0	0.59	0.6	T04	3, 4, 6, 8		PC Gold DHDB 20261009
SHRC078	52.0	53.0	1.0	0.76	0.8	T04	3, 4, 6, 8		PC Gold DHDB 20261009
SHRC078	90.0	91.0	1.0	0.53	0.5	T04	3, 4, 6, 8		PC Gold DHDB 20261009
SHRC078	107.0	108.0	1.0	0.52	0.5	T04	3, 4, 6, 8		PC Gold DHDB 20261009
SHRC078	112.0	113.0	1.0	0.51	0.5	T04	3, 4, 6, 8		PC Gold DHDB 20261009
SHRC158	66.0	67.0	1.0	1.62	1.6	T04	3, 4, 6, 8		PC Gold DHDB 20261009
SHRC167	35.0	36.0	1.0	0.59	0.6	T04	3, 4, 6, 8		PC Gold DHDB 20261009
SHRC167	57.0	58.0	1.0	0.61	0.6	T04	3, 4, 6, 8		PC Gold DHDB 20261009
SHRC167	69.0	70.0	1.0	0.66	0.7	T04	3, 4, 6, 8		PC Gold DHDB 20261009
SHRC167	75.0	76.0	1.0	0.71	0.7	T04	3, 4, 6, 8		PC Gold DHDB 20261009
SHRC167	105.0	107.0	2.0	1.14	2.3	T04	3, 4, 6, 8		PC Gold DHDB 20261009
SHRC167	126.0	127.0	1.0	0.55	0.6	T04	3, 4, 6, 8		PC Gold DHDB 20261009
SHRC169	12.0	23.0	11.0	0.52	5.7	T04	3, 4, 6, 8		PC Gold DHDB 20261009
SHRC169	28.0	33.0	5.0	0.53	2.6	T04	3, 4, 6, 8		PC Gold DHDB 20261009

Hole ID	From (m)	To (m)	Length (m)	Au (g/t)	g·m	Target	Figures	In MRE	Source
SHRC169	38.0	40.0	2.0	2.50	5.0	T04	3, 4, 6, 8		PC Gold DHDB 20261009
SHRC169	43.0	44.0	1.0	1.43	1.4	T04	3, 4, 6, 8		PC Gold DHDB 20261009
SHRC170	14.0	15.0	1.0	0.56	0.6	T04	3, 4, 6, 8		PC Gold DHDB 20261009
SHRC170	59.0	66.0	7.0	1.10	7.7	T04	3, 4, 6, 8		PC Gold DHDB 20261009
SHRC171	41.0	42.0	1.0	2.09	2.1	T04	3, 4, 6, 8		PC Gold DHDB 20261009
SHRC171	50.0	51.0	1.0	0.99	1.0	T04	3, 4, 6, 8		PC Gold DHDB 20261009
SHRC171	54.0	57.0	3.0	0.89	2.7	T04	3, 4, 6, 8		PC Gold DHDB 20261009
SHRC174	13.0	14.0	1.0	0.65	0.7	T04	3, 4, 6, 8		PC Gold DHDB 20261009
SHRC174	36.0	37.0	1.0	1.71	1.7	T04	3, 4, 6, 8		PC Gold DHDB 20261009
SHRC175	6.0	10.0	4.0	0.74	3.0	T04	3, 4, 6, 8		PC Gold DHDB 20261009
SHRC175	14.0	15.0	1.0	0.69	0.7	T04	3, 4, 6, 8		PC Gold DHDB 20261009
SHRC175	18.0	19.0	1.0	0.68	0.7	T04	3, 4, 6, 8		PC Gold DHDB 20261009
SHRC175	22.0	41.0	19.0	0.84	15.9	T04	3, 4, 6, 8		PC Gold DHDB 20261009
SHRC175	45.0	49.0	4.0	0.82	3.3	T04	3, 4, 6, 8		PC Gold DHDB 20261009
SHRC175	92.0	93.0	1.0	0.66	0.7	T04	3, 4, 6, 8		PC Gold DHDB 20261009
SHRC175	103.0	104.0	1.0	0.75	0.8	T04	3, 4, 6, 8		PC Gold DHDB 20261009
SHRC176	18.0	19.0	1.0	0.62	0.6	T04	3, 4, 6, 8		PC Gold DHDB 20261009
SHRC176	36.0	40.0	4.0	0.57	2.3	T04	3, 4, 6, 8		PC Gold DHDB 20261009
SHRC176	43.0	45.0	2.0	0.62	1.2	T04	3, 4, 6, 8		PC Gold DHDB 20261009
SHRC183	40.0	41.0	1.0	0.83	0.8	T04	3, 4, 6, 8		PC Gold DHDB 20261009
SHRC183	51.0	52.0	1.0	0.88	0.9	T04	3, 4, 6, 8		PC Gold DHDB 20261009
SHRC184	31.0	32.0	1.0	0.84	0.8	T04	3, 4, 6, 8		PC Gold DHDB 20261009
SHRC184	61.0	67.0	6.0	0.78	4.7	T04	3, 4, 6, 8		PC Gold DHDB 20261009
SHRC184	85.0	86.0	1.0	0.82	0.8	T04	3, 4, 6, 8		PC Gold DHDB 20261009
SHRC185	68.0	69.0	1.0	0.66	0.7	T04	3, 4, 6, 8		PC Gold DHDB 20261009
SHRC185	73.0	77.0	4.0	1.30	5.2	T04	3, 4, 6, 8		PC Gold DHDB 20261009
SHRC185	104.0	105.0	1.0	0.92	0.9	T04	3, 4, 6, 8		PC Gold DHDB 20261009
SHRC185	120.0	125.0	5.0	0.65	3.3	T04	3, 4, 6, 8		PC Gold DHDB 20261009
SHRC186	83.0	84.0	1.0	0.61	0.6	T04	3, 4, 6, 8		PC Gold DHDB 20261009
SHRC186	97.0	98.0	1.0	4.15	4.2	T04	3, 4, 6, 8		PC Gold DHDB 20261009
SHRC187	9.0	10.0	1.0	1.15	1.1	T04	3, 4, 6, 8		PC Gold DHDB 20261009
SHRC188	50.0	51.0	1.0	0.60	0.6	T04	3, 4, 6, 8		PC Gold DHDB 20261009
SHRC188	55.0	56.0	1.0	0.51	0.5	T04	3, 4, 6, 8		PC Gold DHDB 20261009
SHRC191	8.0	9.0	1.0	0.88	0.9	T04	3, 4, 6, 8		PC Gold DHDB 20261009
SHRC191	23.0	25.0	2.0	2.16	4.3	T04	3, 4, 6, 8		PC Gold DHDB 20261009
SHRC191	28.0	39.0	11.0	0.59	6.5	T04	3, 4, 6, 8		PC Gold DHDB 20261009
SHRC191	46.0	49.0	3.0	2.43	7.3	T04	3, 4, 6, 8		PC Gold DHDB 20261009
SHRC191	53.0	56.0	3.0	2.22	6.7	T04	3, 4, 6, 8		PC Gold DHDB 20261009
SHRC191	104.0	106.0	2.0	1.16	2.3	T04	3, 4, 6, 8		PC Gold DHDB 20261009
SHRC192	6.0	7.0	1.0	0.56	0.6	T04	3, 4, 6, 8		PC Gold DHDB 20261009
SHRC211	76.0	77.0	1.0	2.84	2.8	T04	3, 4, 6, 8		PC Gold DHDB 20261009

Hole ID	From (m)	To (m)	Length (m)	Au (g/t)	g·m	Target	Figures	In MRE	Source
SHRC217	35.0	36.0	1.0	1.12	1.1	T04	3, 4, 6, 8		PC Gold DHDB 20261009
SHRC217	39.0	40.0	1.0	1.77	1.8	T04	3, 4, 6, 8		PC Gold DHDB 20261009
SHRC217	53.0	54.0	1.0	0.84	0.8	T04	3, 4, 6, 8		PC Gold DHDB 20261009
SHRC217	109.0	110.0	1.0	0.62	0.6	T04	3, 4, 6, 8		PC Gold DHDB 20261009
SHRC231	35.0	36.0	1.0	0.73	0.7	T04	3, 4, 6, 8		PC Gold DHDB 20261009
SHRC231	59.0	60.0	1.0	0.83	0.8	T04	3, 4, 6, 8		PC Gold DHDB 20261009
SHRC232	16.0	20.0	4.0	4.00	16.0	T04	3, 4, 6, 8		PC Gold DHDB 20261009
incl.	16.0	18.0	2.0	7.26	14.5				
SHRC232	81.0	86.0	5.0	0.94	4.7	T04	3, 4, 6, 8		PC Gold DHDB 20261009
SHRC234	9.0	13.0	4.0	11.42	45.7	T04	3, 4, 6, 8		PC Gold DHDB 20261009
incl.	10.0	11.0	1.0	41.60	41.6				
SHRC234	22.0	23.0	1.0	0.55	0.6	T04	3, 4, 6, 8		PC Gold DHDB 20261009
SHRC234	38.0	40.0	2.0	1.02	2.0	T04	3, 4, 6, 8		PC Gold DHDB 20261009
SHRC234	45.0	49.0	4.0	0.62	2.5	T04	3, 4, 6, 8		PC Gold DHDB 20261009
SHRC234	53.0	54.0	1.0	0.78	0.8	T04	3, 4, 6, 8		PC Gold DHDB 20261009
SDH25-010	10.8	12.0	1.1	0.51	0.6	T05	3, 4, 6, 8		PC Gold DHDB 20261009
SHRC019	48.0	49.0	1.0	20.70	20.7	T05	3, 4, 6, 8		PC Gold DHDB 20261009
incl.	48.0	49.0	1.0	20.70	20.7				
SRD25-001	138.0	142.0	4.0	0.71	2.9	T05	3, 4, 6, 8		PC Gold DHDB 20261009
SRD25-001	162.0	165.0	3.0	18.52	55.6	T05	3, 4, 6, 8		PC Gold DHDB 20261009
incl.	162.0	165.0	3.0	18.52	55.6				
SRD25-001	178.0	185.0	7.0	0.97	6.8	T05	3, 4, 6, 8		PC Gold DHDB 20261009
SRD25-001	199.0	200.0	1.0	0.55	0.6	T05	3, 4, 6, 8		PC Gold DHDB 20261009
SRD25-013	16.0	17.0	1.0	0.56	0.6	T05	3, 4, 6, 8		PC Gold DHDB 20261009
SRD25-013	34.0	35.0	1.0	1.11	1.1	T05	3, 4, 6, 8		PC Gold DHDB 20261009
SRD25-013	39.0	40.0	1.0	0.52	0.5	T05	3, 4, 6, 8		PC Gold DHDB 20261009
SRD25-013	148.0	150.0	2.0	1.54	3.1	T05	3, 4, 6, 8		PC Gold DHDB 20261009
XRC001	7.0	8.0	1.0	1.50	1.5	T05	3, 4, 6, 8		PC Gold DHDB 20261009
XRC001	164.0	165.0	1.0	0.98	1.0	T05	3, 4, 6, 8		PC Gold DHDB 20261009
XRC001	217.0	218.0	1.0	3.26	3.3	T05	3, 4, 6, 8		PC Gold DHDB 20261009
XRC001	221.0	222.0	1.0	2.11	2.1	T05	3, 4, 6, 8		PC Gold DHDB 20261009
XRC001	241.0	246.0	5.0	1.86	9.3	T05	3, 4, 6, 8		PC Gold DHDB 20261009
XRC003	2.0	4.0	2.0	1.11	2.2	T05	3, 4, 6, 8		PC Gold DHDB 20261009
XRC004	155.0	156.0	1.0	5.08	5.1	T05	3, 4, 6, 8		PC Gold DHDB 20261009
incl.	155.0	156.0	1.0	5.08	5.1				
XRC004	160.0	163.0	3.0	6.95	20.8	T05	3, 4, 6, 8		PC Gold DHDB 20261009
incl.	161.0	162.0	1.0	18.54	18.5				
XRC004	189.0	190.0	1.0	0.56	0.6	T05	3, 4, 6, 8		PC Gold DHDB 20261009
XRC009	31.0	33.0	2.0	1.00	2.0	T05	3, 4, 6, 8		PC Gold DHDB 20261009
XRC009	129.0	131.0	2.0	0.68	1.4	T05	3, 4, 6, 8		PC Gold DHDB 20261009
XRC009	162.0	163.0	1.0	0.58	0.6	T05	3, 4, 6, 8		PC Gold DHDB 20261009

Hole ID	From (m)	To (m)	Length (m)	Au (g/t)	g·m	Target	Figures	In MRE	Source
XRC010	65.0	66.0	1.0	0.73	0.7	T05	3, 4, 6, 8		PC Gold DHDB 20261009
XRC010	79.0	80.0	1.0	0.52	0.5	T05	3, 4, 6, 8		PC Gold DHDB 20261009
XRC010	87.0	88.0	1.0	0.66	0.7	T05	3, 4, 6, 8		PC Gold DHDB 20261009
XRC010	99.0	104.0	5.0	0.88	4.4	T05	3, 4, 6, 8		PC Gold DHDB 20261009
XRC015	5.0	6.0	1.0	0.55	0.6	T05	3, 4, 6, 8		PC Gold DHDB 20261009
XRC017	17.0	20.0	3.0	0.88	2.6	T05	3, 4, 6, 8		PC Gold DHDB 20261009
XRC017	25.0	26.0	1.0	1.71	1.7	T05	3, 4, 6, 8		PC Gold DHDB 20261009
XRC017	29.0	32.0	3.0	1.02	3.0	T05	3, 4, 6, 8		PC Gold DHDB 20261009
XRC017	112.0	116.0	4.0	1.85	7.4	T05	3, 4, 6, 8		PC Gold DHDB 20261009
incl.	112.0	113.0	1.0	6.05	6.0				
XRC017	119.0	120.0	1.0	0.51	0.5	T05	3, 4, 6, 8		PC Gold DHDB 20261009
XRC017	129.0	137.0	8.0	0.99	7.9	T05	3, 4, 6, 8		PC Gold DHDB 20261009
XRC017	145.0	146.0	1.0	0.63	0.6	T05	3, 4, 6, 8		PC Gold DHDB 20261009
XRC017	161.0	167.0	6.0	0.60	3.6	T05	3, 4, 6, 8		PC Gold DHDB 20261009
XRC017	193.0	196.0	3.0	1.69	5.1	T05	3, 4, 6, 8		PC Gold DHDB 20261009
XRC017	203.0	204.0	1.0	2.38	2.4	T05	3, 4, 6, 8		PC Gold DHDB 20261009
XRC018	29.0	30.0	1.0	1.73	1.7	T05	3, 4, 6, 8		PC Gold DHDB 20261009
XRC018	38.0	39.0	1.0	2.72	2.7	T05	3, 4, 6, 8		PC Gold DHDB 20261009
XRC018	117.0	120.0	3.0	0.90	2.7	T05	3, 4, 6, 8		PC Gold DHDB 20261009
XRC018	143.0	144.0	1.0	5.96	6.0	T05	3, 4, 6, 8		PC Gold DHDB 20261009
incl.	143.0	144.0	1.0	5.96	6.0				
XRC019	5.0	6.0	1.0	0.75	0.8	T05	3, 4, 6, 8		PC Gold DHDB 20261009
XRC019	139.0	140.0	1.0	2.19	2.2	T05	3, 4, 6, 8		PC Gold DHDB 20261009
XRC019	223.0	224.0	1.0	0.69	0.7	T05	3, 4, 6, 8		PC Gold DHDB 20261009
XRC020	43.0	44.0	1.0	0.53	0.5	T05	3, 4, 6, 8		PC Gold DHDB 20261009
XRC020	52.0	53.0	1.0	0.63	0.6	T05	3, 4, 6, 8		PC Gold DHDB 20261009
XRC020	65.0	68.0	3.0	0.58	1.7	T05	3, 4, 6, 8		PC Gold DHDB 20261009
XRC020	117.0	118.0	1.0	0.62	0.6	T05	3, 4, 6, 8		PC Gold DHDB 20261009
XRC021	188.0	190.0	2.0	1.56	3.1	T05	3, 4, 6, 8		PC Gold DHDB 20261009
XRC021	200.0	202.0	2.0	2.31	4.6	T05	3, 4, 6, 8		PC Gold DHDB 20261009
XRC021	229.0	230.0	1.0	1.74	1.7	T05	3, 4, 6, 8		PC Gold DHDB 20261009
XRC021	234.0	235.0	1.0	1.03	1.0	T05	3, 4, 6, 8		PC Gold DHDB 20261009
XRC022	33.0	34.0	1.0	1.82	1.8	T05	3, 4, 6, 8		PC Gold DHDB 20261009
XRC022	53.0	59.0	6.0	0.82	4.9	T05	3, 4, 6, 8		PC Gold DHDB 20261009
XRC022	71.0	72.0	1.0	0.90	0.9	T05	3, 4, 6, 8		PC Gold DHDB 20261009
XRC022	75.0	76.0	1.0	0.67	0.7	T05	3, 4, 6, 8		PC Gold DHDB 20261009
XRC022	81.0	82.0	1.0	2.02	2.0	T05	3, 4, 6, 8		PC Gold DHDB 20261009
XRC022	85.0	87.0	2.0	14.33	28.7	T05	3, 4, 6, 8		PC Gold DHDB 20261009
incl.	85.0	86.0	1.0	25.97	26.0				
XRC022	90.0	91.0	1.0	0.63	0.6	T05	3, 4, 6, 8		PC Gold DHDB 20261009
XRC022	94.0	95.0	1.0	0.87	0.9	T05	3, 4, 6, 8		PC Gold DHDB 20261009

Hole ID	From (m)	To (m)	Length (m)	Au (g/t)	g·m	Target	Figures	In MRE	Source
XRC022	103.0	108.0	5.0	2.52	12.6	T05	3, 4, 6, 8		PC Gold DHDB 20261009
incl.	105.0	106.0	1.0	5.33	5.3				
XRC022	116.0	117.0	1.0	0.69	0.7	T05	3, 4, 6, 8		PC Gold DHDB 20261009
XRC022	123.0	124.0	1.0	1.21	1.2	T05	3, 4, 6, 8		PC Gold DHDB 20261009
XRC022	129.0	130.0	1.0	4.81	4.8	T05	3, 4, 6, 8		PC Gold DHDB 20261009
XRC022	183.0	184.0	1.0	3.72	3.7	T05	3, 4, 6, 8		PC Gold DHDB 20261009
XRC022	188.0	189.0	1.0	1.39	1.4	T05	3, 4, 6, 8		PC Gold DHDB 20261009
SDH25-012	36.6	37.9	1.2	0.76	0.9	T07	3, 4, 6, 8		PC Gold DHDB 20261009
SDH25-012	47.5	48.7	1.2	0.50	0.6	T07	3, 4, 6, 8		PC Gold DHDB 20261009
SDH25-012	182.0	182.7	0.7	1.61	1.0	T07	3, 4, 6, 8		PC Gold DHDB 20261009
SDH25-012	232.8	234.0	1.2	0.56	0.7	T07	3, 4, 6, 8		PC Gold DHDB 20261009
SDH25-012	255.0	256.0	1.0	1.14	1.1	T07	3, 4, 6, 8		PC Gold DHDB 20261009
SDH25-013	43.0	44.0	1.0	0.55	0.6	T07	3, 4, 6, 8		PC Gold DHDB 20261009
SHRC050	15.0	18.0	3.0	0.72	2.2	T07	3, 4, 6, 8		PC Gold DHDB 20261009
SHRC050	33.0	35.0	2.0	1.98	4.0	T07	3, 4, 6, 8		PC Gold DHDB 20261009
SHRC050	39.0	40.0	1.0	0.59	0.6	T07	3, 4, 6, 8		PC Gold DHDB 20261009
SHRC050	63.0	64.0	1.0	0.94	0.9	T07	3, 4, 6, 8		PC Gold DHDB 20261009
SHRC050	93.0	94.0	1.0	0.62	0.6	T07	3, 4, 6, 8		PC Gold DHDB 20261009
SHRC051	5.0	6.0	1.0	0.75	0.8	T07	3, 4, 6, 8		PC Gold DHDB 20261009
SHRC051	64.0	68.0	4.0	0.66	2.6	T07	3, 4, 6, 8		PC Gold DHDB 20261009
SHRC062	32.0	33.0	1.0	1.10	1.1	T07	3, 4, 6, 8		PC Gold DHDB 20261009
SHRC062	53.0	54.0	1.0	0.72	0.7	T07	3, 4, 6, 8		PC Gold DHDB 20261009
SHRC063	25.0	26.0	1.0	0.89	0.9	T07	3, 4, 6, 8		PC Gold DHDB 20261009
SHRC064	60.0	64.0	4.0	0.40	1.6	T07	3, 4, 6, 8		PC Gold DHDB 20261009
SHRC065	38.0	39.0	1.0	0.57	0.6	T07	3, 4, 6, 8		PC Gold DHDB 20261009
SHRC065	53.0	59.0	6.0	0.59	3.5	T07	3, 4, 6, 8		PC Gold DHDB 20261009
SRD25-009	39.0	42.0	3.0	0.62	1.9	T07	3, 4, 6, 8		PC Gold DHDB 20261009
SRD25-009	45.0	46.0	1.0	0.91	0.9	T07	3, 4, 6, 8		PC Gold DHDB 20261009
SRD25-009	98.0	99.0	1.0	0.69	0.7	T07	3, 4, 6, 8		PC Gold DHDB 20261009
SRD25-011	20.0	26.0	6.0	0.58	3.5	T07	3, 4, 6, 8		PC Gold DHDB 20261009
SRD25-011	33.0	36.0	3.0	0.72	2.1	T07	3, 4, 6, 8		PC Gold DHDB 20261009
SRD25-011	55.0	59.0	4.0	0.70	2.8	T07	3, 4, 6, 8		PC Gold DHDB 20261009
SRD25-011	70.0	72.0	2.0	2.32	4.6	T07	3, 4, 6, 8		PC Gold DHDB 20261009
SRD25-011	77.0	78.0	1.0	0.76	0.8	T07	3, 4, 6, 8		PC Gold DHDB 20261009
SRD25-011	89.0	90.0	1.0	0.74	0.7	T07	3, 4, 6, 8		PC Gold DHDB 20261009
SRD25-011	100.0	104.0	4.0	1.48	5.9	T07	3, 4, 6, 8		PC Gold DHDB 20261009
SHRC204	43.0	44.0	1.0	1.61	1.6	T08	3, 4, 6		PC Gold DHDB 20261009
SHRC204	52.0	53.0	1.0	0.84	0.8	T08	3, 4, 6		PC Gold DHDB 20261009
SHRC204	76.0	77.0	1.0	0.58	0.6	T08	3, 4, 6		PC Gold DHDB 20261009
SHRC205	46.0	49.0	3.0	0.60	1.8	T08	3, 4, 6		PC Gold DHDB 20261009
SHRC205	59.0	60.0	1.0	1.48	1.5	T08	3, 4, 6		PC Gold DHDB 20261009

PC GOLD

Hole ID	From (m)	To (m)	Length (m)	Au (g/t)	g·m	Target	Figures	In MRE	Source
SHRC205	63.0	64.0	1.0	0.90	0.9	T08	3, 4, 6		PC Gold DHDB 20261009
SHRC205	76.0	77.0	1.0	0.56	0.6	T08	3, 4, 6		PC Gold DHDB 20261009
SHRC213	5.0	6.0	1.0	0.59	0.6	T08	3, 4, 6		PC Gold DHDB 20261009
SHRC213	39.0	40.0	1.0	0.95	0.9	T08	3, 4, 6		PC Gold DHDB 20261009
SHRC214	13.0	15.0	2.0	7.30	14.6	T08	3, 4, 6		PC Gold DHDB 20261009
incl.	13.0	15.0	2.0	7.30	14.6				
SHRC214	29.0	31.0	2.0	1.48	3.0	T08	3, 4, 6		PC Gold DHDB 20261009
SHRC214	69.0	72.0	3.0	1.64	4.9	T08	3, 4, 6		PC Gold DHDB 20261009
SHRC214	78.0	82.0	4.0	0.65	2.6	T08	3, 4, 6		PC Gold DHDB 20261009
SHRC214	86.0	88.0	2.0	3.75	7.5	T08	3, 4, 6		PC Gold DHDB 20261009
incl.	86.0	87.0	1.0	6.78	6.8				
GT-05	63.0	64.0	1.0	0.64	0.6	T09	3, 4, 6, 8		PC Gold DHDB 20261009
MS-006	302.0	306.0	4.0	0.41	1.6	T09	3, 4, 6, 8		PC Gold DHDB 20261009
MS-012	245.0	249.0	4.0	2.30	9.2	T09	3, 4, 6, 8		PC Gold DHDB 20261009
incl.	248.0	249.0	1.0	8.21	8.2				
MS-012	252.0	253.0	1.0	0.90	0.9	T09	3, 4, 6, 8		PC Gold DHDB 20261009
MS-012	262.0	263.0	1.0	0.60	0.6	T09	3, 4, 6, 8		PC Gold DHDB 20261009
MS-012	288.0	289.0	1.0	1.37	1.4	T09	3, 4, 6, 8		PC Gold DHDB 20261009
MS-015	40.7	41.4	0.7	8.84	5.9	T09	3, 4, 6, 8		PC Gold DHDB 20261009
incl.	40.7	41.4	0.7	8.84	5.9				
SHRC060	86.0	87.0	1.0	0.68	0.7	T09	3, 4, 6, 8		PC Gold DHDB 20261009
SHRC168	3.0	4.0	1.0	0.70	0.7	T09	3, 4, 6, 8		PC Gold DHDB 20261009
SHRC168	41.0	42.0	1.0	1.03	1.0	T09	3, 4, 6, 8		PC Gold DHDB 20261009
SHRC200	1.0	2.0	1.0	2.31	2.3	T09	3, 4, 6, 8		PC Gold DHDB 20261009
MER25-003	164.0	165.0	1.0	0.59	0.6	T14	3, 4, 6, 8		PC Gold DHDB 20261009
MER25-003	182.0	183.0	1.0	3.70	3.7	T14	3, 4, 6, 8		PC Gold DHDB 20261009
SDH25-003	297.0	298.0	1.0	0.53	0.5	T14	3, 4, 6, 8		PC Gold DHDB 20261009
SDH25-003	301.0	302.0	1.0	0.53	0.5	T14	3, 4, 6, 8		PC Gold DHDB 20261009
SDH25-007	179.9	180.9	0.9	1.14	1.1	T14	3, 4, 6, 8		PC Gold DHDB 20261009
SDH25-007	215.4	216.0	0.6	1.87	1.1	T14	3, 4, 6, 8		PC Gold DHDB 20261009
SDH25-007	251.0	251.4	0.4	3.76	1.4	T14	3, 4, 6, 8		PC Gold DHDB 20261009
SDH25-029	29.0	31.0	2.0	0.84	1.7	T14	3, 4, 6, 8		PC Gold DHDB 20261009
SDH25-029	36.0	42.0	6.0	0.38	2.3	T14	3, 4, 6, 8		PC Gold DHDB 20261009
SDH25-033	1.7	2.0	0.3	4.76	1.4	T14	3, 4, 6, 8		PC Gold DHDB 20261009
SDH25-033	10.0	11.6	1.6	2.13	3.4	T14	3, 4, 6, 8		PC Gold DHDB 20261009
SHRC068	16.0	17.0	1.0	0.57	0.6	T14	3, 4, 6, 8		PC Gold DHDB 20261009
SHRC073	8.0	10.0	2.0	1.88	3.8	T14	3, 4, 6, 8		PC Gold DHDB 20261009
SHRC073	18.0	19.0	1.0	3.19	3.2	T14	3, 4, 6, 8		PC Gold DHDB 20261009
SHRC073	32.0	33.0	1.0	0.64	0.6	T14	3, 4, 6, 8		PC Gold DHDB 20261009
SHRC073	39.0	40.0	1.0	0.60	0.6	T14	3, 4, 6, 8		PC Gold DHDB 20261009
SRD25-010	108.0	111.0	3.0	0.73	2.2	T14	3, 4, 6, 8		PC Gold DHDB 20261009

Hole ID	From (m)	To (m)	Length (m)	Au (g/t)	g·m	Target	Figures	In MRE	Source
SRD25-010	126.0	127.0	1.0	0.93	0.9	T14	3, 4, 6, 8		PC Gold DHDB 20261009
SRD25-010	137.0	140.0	3.0	2.01	6.0	T14	3, 4, 6, 8		PC Gold DHDB 20261009
incl.	139.0	140.0	1.0	5.00	5.0				
CTN98HR002	12.0	14.0	2.0	0.71	1.4				Acacia SEL7707 (CR19990447)
CTN98HR002	34.0	40.0	6.0	1.55	9.3				Acacia SEL7707 (CR19990447)
CTN98HR002	58.0	60.0	2.0	0.55	1.1				Acacia SEL7707 (CR19990447)
CTN98HR002	108.0	110.0	2.0	2.16	4.3				Acacia SEL7707 (CR19990447)
CTN98HR003	48.0	50.0	2.0	2.82	5.6				Acacia SEL7707 (CR19990447)
MS-012	51.0	52.0	1.0	0.66	0.7			Y	PC Gold DHDB 20261009
MS-012	152.3	153.4	1.1	0.73	0.8			Y	PC Gold DHDB 20261009
MS-012	161.0	171.0	10.0	4.51	45.1			Y	PC Gold DHDB 20261009
incl.	162.7	163.8	1.1	12.06	13.7				
incl.	166.0	169.0	3.0	7.59	22.8				
MS-012	179.0	180.0	1.0	0.72	0.7			Y	PC Gold DHDB 20261009
MS-012	191.0	192.0	1.0	0.65	0.7			Y	PC Gold DHDB 20261009
MS-012	227.5	232.0	4.5	2.10	9.5			Y	PC Gold DHDB 20261009
incl.	227.5	228.0	0.5	6.02	3.1				
MS-012	235.9	239.0	3.1	0.85	2.6			Y	PC Gold DHDB 20261009
MS-015	67.0	68.0	1.0	0.59	0.6				PC Gold DHDB 20261009
SDH25-018	1.7	3.0	1.3	31.18	41.5				PC Gold DHDB 20261009
incl.	1.7	2.0	0.3	124.12	41.0				
SDH25-018	13.0	14.0	1.0	0.85	0.8				PC Gold DHDB 20261009
SDH25-018	70.1	70.4	0.3	7.48	2.4			Y	PC Gold DHDB 20261009
incl.	70.1	70.4	0.3	7.48	2.4				
SDH25-018	92.0	93.0	1.0	2.34	2.3			Y	PC Gold DHDB 20261009
SDH25-018	97.8	98.6	0.8	1.68	1.4			Y	PC Gold DHDB 20261009
SDH25-018	121.0	122.1	1.1	0.52	0.6			Y	PC Gold DHDB 20261009
SDH25-018	133.0	133.4	0.4	4.33	1.9			Y	PC Gold DHDB 20261009
SDH25-018	147.0	147.6	0.6	3.24	1.9			Y	PC Gold DHDB 20261009
SDH25-018	183.0	184.0	1.0	2.83	2.8			Y	PC Gold DHDB 20261009
SDH25-033	130.9	131.5	0.6	2.94	1.6			Y	PC Gold DHDB 20261009
SDH25-033	219.0	220.0	1.0	0.91	0.9			Y	PC Gold DHDB 20261009
SDH25-033	223.8	229.0	5.2	0.42	2.2			Y	PC Gold DHDB 20261009
SHRC019	10.0	11.0	1.0	0.82	0.8			Y	PC Gold DHDB 20261009
SHRC019	14.0	16.0	2.0	0.78	1.6			Y	PC Gold DHDB 20261009
SHRC019	99.0	100.0	1.0	1.00	1.0			Y	PC Gold DHDB 20261009
SHRC067	32.0	36.0	4.0	0.56	2.2				PC Gold DHDB 20261009
SHRC067	70.0	72.0	2.0	0.56	1.1				PC Gold DHDB 20261009
SRD25-001	52.0	55.0	3.0	1.38	4.1			Y	PC Gold DHDB 20261009
SRD25-001	61.0	62.0	1.0	0.61	0.6			Y	PC Gold DHDB 20261009
SRD25-001	68.0	70.0	2.0	1.36	2.7			Y	PC Gold DHDB 20261009

Hole ID	From (m)	To (m)	Length (m)	Au (g/t)	g·m	Target	Figures	In MRE	Source
SRD25-012	110.0	117.0	7.0	0.60	4.2				PC Gold DHDB 20261009
SRD25-012	120.0	121.0	1.0	1.32	1.3				PC Gold DHDB 20261009
SRD25-012	136.0	137.0	1.0	0.93	0.9				PC Gold DHDB 20261009

Table 3 – Downhole assays ≥ 0.1 g/t Au for the 53 holes quoted in the announcement

Hole ID	From (m)	To (m)	Interval (m)	Au (g/t)	As (ppm)	Target	Source
CTN98HR002	0.0	2.0	2.0	0.26			Acacia SEL7707 (CR19990447)
CTN98HR002	2.0	4.0	2.0	0.13			Acacia SEL7707 (CR19990447)
CTN98HR002	4.0	6.0	2.0	0.13			Acacia SEL7707 (CR19990447)
CTN98HR002	6.0	8.0	2.0	0.23			Acacia SEL7707 (CR19990447)
CTN98HR002	10.0	12.0	2.0	0.12			Acacia SEL7707 (CR19990447)
CTN98HR002	12.0	14.0	2.0	0.71			Acacia SEL7707 (CR19990447)
CTN98HR002	22.0	24.0	2.0	0.34			Acacia SEL7707 (CR19990447)
CTN98HR002	24.0	26.0	2.0	0.38			Acacia SEL7707 (CR19990447)
CTN98HR002	32.0	34.0	2.0	0.12			Acacia SEL7707 (CR19990447)
CTN98HR002	34.0	36.0	2.0	2.50			Acacia SEL7707 (CR19990447)
CTN98HR002	36.0	38.0	2.0	0.15			Acacia SEL7707 (CR19990447)
CTN98HR002	38.0	40.0	2.0	2.00			Acacia SEL7707 (CR19990447)
CTN98HR002	40.0	42.0	2.0	0.13			Acacia SEL7707 (CR19990447)
CTN98HR002	44.0	46.0	2.0	0.12			Acacia SEL7707 (CR19990447)
CTN98HR002	46.0	48.0	2.0	0.11			Acacia SEL7707 (CR19990447)
CTN98HR002	48.0	50.0	2.0	0.16			Acacia SEL7707 (CR19990447)
CTN98HR002	56.0	58.0	2.0	0.11			Acacia SEL7707 (CR19990447)
CTN98HR002	58.0	60.0	2.0	0.55			Acacia SEL7707 (CR19990447)
CTN98HR002	60.0	62.0	2.0	0.11			Acacia SEL7707 (CR19990447)
CTN98HR002	62.0	64.0	2.0	0.11			Acacia SEL7707 (CR19990447)
CTN98HR002	64.0	66.0	2.0	0.37			Acacia SEL7707 (CR19990447)
CTN98HR002	108.0	110.0	2.0	2.16			Acacia SEL7707 (CR19990447)
CTN98HR002	198.0	200.0	2.0	0.25			Acacia SEL7707 (CR19990447)
CTN98HR003	6.0	8.0	2.0	0.11			Acacia SEL7707 (CR19990447)
CTN98HR003	34.0	36.0	2.0	0.26			Acacia SEL7707 (CR19990447)
CTN98HR003	36.0	38.0	2.0	0.24			Acacia SEL7707 (CR19990447)
CTN98HR003	46.0	48.0	2.0	0.17			Acacia SEL7707 (CR19990447)
CTN98HR003	48.0	50.0	2.0	2.82			Acacia SEL7707 (CR19990447)
CTN98HR003	50.0	52.0	2.0	0.13			Acacia SEL7707 (CR19990447)
CTN98HR003	52.0	54.0	2.0	0.12			Acacia SEL7707 (CR19990447)
CTN98HR003	54.0	56.0	2.0	0.13			Acacia SEL7707 (CR19990447)
CTN98HR003	56.0	58.0	2.0	0.12			Acacia SEL7707 (CR19990447)
CTN98HR003	58.0	60.0	2.0	0.14			Acacia SEL7707 (CR19990447)
CTN98HR003	62.0	64.0	2.0	0.15			Acacia SEL7707 (CR19990447)
CTN98HR003	68.0	70.0	2.0	0.11			Acacia SEL7707 (CR19990447)
CTN98HR003	72.0	74.0	2.0	0.22			Acacia SEL7707 (CR19990447)
FBRC0002	7.0	8.0	1.0	44.30	290	T01	Acacia SEL7984 (CR19990339)
FBRC0002	8.0	9.0	1.0	7.29	320	T01	Acacia SEL7984 (CR19990339)
FBRC0002	9.0	10.0	1.0	14.75	740	T01	Acacia SEL7984 (CR19990339)

Hole ID	From (m)	To (m)	Interval (m)	Au (g/t)	As (ppm)	Target	Source
FBRC0002	10.0	11.0	1.0	50.40	1340	T01	Acacia SEL7984 (CR19990339)
FBRC0002	11.0	12.0	1.0	5.37	160	T01	Acacia SEL7984 (CR19990339)
FBRC0002	12.0	13.0	1.0	0.10	50	T01	Acacia SEL7984 (CR19990339)
FBRC0002	24.0	25.0	1.0	0.21	360	T01	Acacia SEL7984 (CR19990339)
FBRC0002	36.0	37.0	1.0	0.62	27	T01	Acacia SEL7984 (CR19990339)
FBRC0002	47.0	48.0	1.0	0.15	14	T01	Acacia SEL7984 (CR19990339)
FBRC0006	0.0	1.0	1.0	0.42	40	T01	Acacia SEL7984 (CR19990339)
FBRC0006	54.0	55.0	1.0	0.36	43	T01	Acacia SEL7984 (CR19990339)
FBRC0006	55.0	56.0	1.0	3.89	220	T01	Acacia SEL7984 (CR19990339)
FBRC0006	56.0	57.0	1.0	0.54	440	T01	Acacia SEL7984 (CR19990339)
FBRC0006	57.0	58.0	1.0	2.49	4510	T01	Acacia SEL7984 (CR19990339)
FBRC0006	58.0	59.0	1.0	0.13	160	T01	Acacia SEL7984 (CR19990339)
FBRC0009	56.0	57.0	1.0	1.17		T01	Acacia SEL7984 (CR19990339)
FBRC0009	65.0	66.0	1.0	0.11		T01	Acacia SEL7984 (CR19990339)
MS-012	51.0	52.0	1.0	0.66			PC Gold DHDB 20261009
MS-012	53.0	54.0	1.0	0.39			PC Gold DHDB 20261009
MS-012	60.0	60.8	0.8	0.24			PC Gold DHDB 20261009
MS-012	64.0	65.0	1.0	0.15			PC Gold DHDB 20261009
MS-012	130.0	131.0	1.0	0.47			PC Gold DHDB 20261009
MS-012	152.3	153.4	1.1	0.73			PC Gold DHDB 20261009
MS-012	157.0	158.0	1.0	0.42			PC Gold DHDB 20261009
MS-012	161.0	162.0	1.0	1.17			PC Gold DHDB 20261009
MS-012	162.0	162.7	0.7	0.87			PC Gold DHDB 20261009
MS-012	162.7	163.8	1.1	12.06			PC Gold DHDB 20261009
MS-012	163.8	165.0	1.2	4.10			PC Gold DHDB 20261009
MS-012	165.0	166.0	1.0	0.92			PC Gold DHDB 20261009
MS-012	166.0	167.0	1.0	12.15			PC Gold DHDB 20261009
MS-012	167.0	168.0	1.0	1.82			PC Gold DHDB 20261009
MS-012	168.0	169.0	1.0	8.81			PC Gold DHDB 20261009
MS-012	169.0	170.0	1.0	0.38			PC Gold DHDB 20261009
MS-012	170.0	171.0	1.0	0.61			PC Gold DHDB 20261009
MS-012	171.0	172.0	1.0	0.13			PC Gold DHDB 20261009
MS-012	174.0	174.5	0.5	0.16			PC Gold DHDB 20261009
MS-012	179.0	180.0	1.0	0.72			PC Gold DHDB 20261009
MS-012	180.0	181.0	1.0	0.14			PC Gold DHDB 20261009
MS-012	181.0	182.0	1.0	0.29			PC Gold DHDB 20261009
MS-012	184.0	185.0	1.0	0.22			PC Gold DHDB 20261009
MS-012	190.0	191.0	1.0	0.31			PC Gold DHDB 20261009
MS-012	191.0	192.0	1.0	0.65			PC Gold DHDB 20261009
MS-012	222.0	223.0	1.0	0.17			PC Gold DHDB 20261009
MS-012	227.5	228.0	0.5	6.02			PC Gold DHDB 20261009

Hole ID	From (m)	To (m)	Interval (m)	Au (g/t)	As (ppm)	Target	Source
MS-012	228.0	228.9	0.9	2.01			PC Gold DHDB 20261009
MS-012	228.9	230.0	1.1	1.00			PC Gold DHDB 20261009
MS-012	230.0	231.0	1.0	1.20			PC Gold DHDB 20261009
MS-012	231.0	232.0	1.0	2.22			PC Gold DHDB 20261009
MS-012	232.0	233.0	1.0	0.33			PC Gold DHDB 20261009
MS-012	233.0	234.0	1.0	0.22			PC Gold DHDB 20261009
MS-012	234.0	235.0	1.0	0.16			PC Gold DHDB 20261009
MS-012	235.9	237.0	1.1	1.49			PC Gold DHDB 20261009
MS-012	237.0	238.0	1.0	0.31			PC Gold DHDB 20261009
MS-012	238.0	239.0	1.0	0.72			PC Gold DHDB 20261009
MS-012	244.0	245.0	1.0	0.19			PC Gold DHDB 20261009
MS-012	245.0	246.0	1.0	0.54			PC Gold DHDB 20261009
MS-012	246.0	247.0	1.0	0.14			PC Gold DHDB 20261009
MS-012	247.0	248.0	1.0	0.29			PC Gold DHDB 20261009
MS-012	248.0	249.0	1.0	8.21			PC Gold DHDB 20261009
MS-012	252.0	253.0	1.0	0.90			PC Gold DHDB 20261009
MS-012	261.0	262.0	1.0	0.11			PC Gold DHDB 20261009
MS-012	262.0	263.0	1.0	0.60			PC Gold DHDB 20261009
MS-012	286.0	287.0	1.0	0.10			PC Gold DHDB 20261009
MS-012	288.0	289.0	1.0	1.37			PC Gold DHDB 20261009
MS-012	291.0	291.4	0.4	0.21			PC Gold DHDB 20261009
MS-012	300.0	300.8	0.8	0.24			PC Gold DHDB 20261009
MS-015	40.0	40.7	0.7	0.49		T09	PC Gold DHDB 20261009
MS-015	40.7	41.4	0.7	8.84		T09	PC Gold DHDB 20261009
MS-015	49.0	50.0	1.0	0.12		T09	PC Gold DHDB 20261009
MS-015	66.0	67.0	1.0	0.39		T09	PC Gold DHDB 20261009
MS-015	67.0	68.0	1.0	0.59		T09	PC Gold DHDB 20261009
MS-015	81.9	83.0	1.1	0.12		T09	PC Gold DHDB 20261009
MS-015	83.0	84.0	1.0	0.36		T09	PC Gold DHDB 20261009
MS-015	104.0	104.8	0.8	0.20		T09	PC Gold DHDB 20261009
MS-015	178.0	178.7	0.7	0.16		T09	PC Gold DHDB 20261009
MS-015	191.0	192.0	1.0	0.10		T09	PC Gold DHDB 20261009
MS-015	205.0	205.6	0.6	0.19		T09	PC Gold DHDB 20261009
MS-015	205.6	206.3	0.7	0.64		T09	PC Gold DHDB 20261009
MS-015	218.0	219.0	1.0	0.27		T09	PC Gold DHDB 20261009
MS-015	222.0	223.0	1.0	0.41		T09	PC Gold DHDB 20261009
MS-015	227.8	229.0	1.2	0.23		T09	PC Gold DHDB 20261009
SDH25-007	23.0	24.0	1.0	0.11		T03	PC Gold DHDB 20261009
SDH25-007	28.2	29.0	0.8	1.71		T03	PC Gold DHDB 20261009
SDH25-007	29.0	30.0	1.0	0.51		T03	PC Gold DHDB 20261009
SDH25-007	32.0	33.0	1.0	1.22		T03	PC Gold DHDB 20261009

Hole ID	From (m)	To (m)	Interval (m)	Au (g/t)	As (ppm)	Target	Source
SDH25-007	35.0	36.0	1.0	1.38		T03	PC Gold DHDB 20261009
SDH25-007	38.0	39.0	1.0	0.14		T03	PC Gold DHDB 20261009
SDH25-007	42.0	43.0	1.0	0.10		T03	PC Gold DHDB 20261009
SDH25-007	44.0	45.0	1.0	0.14		T03	PC Gold DHDB 20261009
SDH25-007	47.0	48.0	1.0	0.11		T03	PC Gold DHDB 20261009
SDH25-007	48.0	49.0	1.0	1.09		T03	PC Gold DHDB 20261009
SDH25-007	49.0	50.0	1.0	19.55		T03	PC Gold DHDB 20261009
SDH25-007	50.0	50.5	0.5	0.14		T03	PC Gold DHDB 20261009
SDH25-007	50.5	51.0	0.5	0.13		T03	PC Gold DHDB 20261009
SDH25-007	76.9	78.0	1.1	0.21		T03	PC Gold DHDB 20261009
SDH25-007	78.0	78.2	0.2	0.34		T03	PC Gold DHDB 20261009
SDH25-007	78.2	79.0	0.8	3.27		T03	PC Gold DHDB 20261009
SDH25-007	79.0	79.5	0.5	2.05		T03	PC Gold DHDB 20261009
SDH25-007	79.5	80.0	0.5	0.21		T03	PC Gold DHDB 20261009
SDH25-007	81.2	82.0	0.8	0.25		T03	PC Gold DHDB 20261009
SDH25-007	82.0	83.0	1.0	0.24		T03	PC Gold DHDB 20261009
SDH25-007	83.0	83.5	0.5	0.28		T03	PC Gold DHDB 20261009
SDH25-007	88.0	89.0	1.0	0.11		T03	PC Gold DHDB 20261009
SDH25-007	92.0	93.0	1.0	0.12		T03	PC Gold DHDB 20261009
SDH25-007	93.0	94.0	1.0	0.17		T03	PC Gold DHDB 20261009
SDH25-007	94.0	95.0	1.0	0.44		T03	PC Gold DHDB 20261009
SDH25-007	96.4	97.0	0.6	0.57		T03	PC Gold DHDB 20261009
SDH25-007	97.0	98.0	1.0	0.35		T03	PC Gold DHDB 20261009
SDH25-007	98.0	99.0	1.0	2.69		T03	PC Gold DHDB 20261009
SDH25-007	99.0	99.7	0.7	0.73		T03	PC Gold DHDB 20261009
SDH25-007	102.0	103.0	1.0	0.82		T03	PC Gold DHDB 20261009
SDH25-007	103.0	104.0	1.0	0.99		T03	PC Gold DHDB 20261009
SDH25-007	104.0	105.0	1.0	0.51		T03	PC Gold DHDB 20261009
SDH25-007	105.0	105.7	0.7	0.26		T03	PC Gold DHDB 20261009
SDH25-007	105.7	106.0	0.3	1.46		T03	PC Gold DHDB 20261009
SDH25-007	106.0	107.1	1.1	0.58		T03	PC Gold DHDB 20261009
SDH25-007	107.1	108.0	0.9	0.49		T03	PC Gold DHDB 20261009
SDH25-007	108.0	108.6	0.6	0.61		T03	PC Gold DHDB 20261009
SDH25-007	108.6	109.0	0.4	0.31		T03	PC Gold DHDB 20261009
SDH25-007	109.0	110.0	1.0	0.10		T03	PC Gold DHDB 20261009
SDH25-007	111.0	111.4	0.4	0.33		T03	PC Gold DHDB 20261009
SDH25-007	111.4	112.0	0.6	0.10		T03	PC Gold DHDB 20261009
SDH25-007	112.0	112.9	0.9	0.12		T03	PC Gold DHDB 20261009
SDH25-007	112.9	114.0	1.1	0.44		T03	PC Gold DHDB 20261009
SDH25-007	114.0	114.8	0.8	0.28		T03	PC Gold DHDB 20261009
SDH25-007	114.8	115.0	0.2	0.29		T03	PC Gold DHDB 20261009

Hole ID	From (m)	To (m)	Interval (m)	Au (g/t)	As (ppm)	Target	Source
SDH25-007	115.0	115.8	0.8	0.17		T03	PC Gold DHDB 20261009
SDH25-007	115.8	116.8	1.0	0.25		T03	PC Gold DHDB 20261009
SDH25-007	118.6	119.3	0.8	0.35		T03	PC Gold DHDB 20261009
SDH25-007	119.3	119.6	0.3	0.39		T03	PC Gold DHDB 20261009
SDH25-007	119.6	120.1	0.4	0.14		T03	PC Gold DHDB 20261009
SDH25-007	125.0	126.1	1.1	0.15		T03	PC Gold DHDB 20261009
SDH25-007	134.0	135.0	1.0	0.10		T03	PC Gold DHDB 20261009
SDH25-007	137.5	138.0	0.5	0.13		T03	PC Gold DHDB 20261009
SDH25-007	138.0	138.2	0.2	0.24		T03	PC Gold DHDB 20261009
SDH25-007	138.2	139.1	0.9	0.11		T03	PC Gold DHDB 20261009
SDH25-007	144.3	144.7	0.5	0.10		T03	PC Gold DHDB 20261009
SDH25-007	144.7	145.0	0.3	0.12		T03	PC Gold DHDB 20261009
SDH25-007	149.0	150.0	1.0	0.10		T03	PC Gold DHDB 20261009
SDH25-007	150.0	151.0	1.0	0.10		T03	PC Gold DHDB 20261009
SDH25-007	160.0	160.5	0.5	0.17		T03	PC Gold DHDB 20261009
SDH25-007	179.9	180.9	0.9	1.14		T03	PC Gold DHDB 20261009
SDH25-007	184.0	184.2	0.2	0.12		T03	PC Gold DHDB 20261009
SDH25-007	206.9	208.0	1.1	0.19		T03	PC Gold DHDB 20261009
SDH25-007	214.9	215.4	0.5	0.33		T03	PC Gold DHDB 20261009
SDH25-007	215.4	216.0	0.6	1.87		T03	PC Gold DHDB 20261009
SDH25-007	217.0	217.8	0.8	0.10		T03	PC Gold DHDB 20261009
SDH25-007	220.8	222.1	1.3	0.10		T03	PC Gold DHDB 20261009
SDH25-007	222.1	222.9	0.7	0.32		T03	PC Gold DHDB 20261009
SDH25-007	231.0	231.8	0.8	0.10		T03	PC Gold DHDB 20261009
SDH25-007	238.9	239.2	0.3	0.12		T03	PC Gold DHDB 20261009
SDH25-007	239.6	240.2	0.6	0.31		T03	PC Gold DHDB 20261009
SDH25-007	240.2	240.6	0.5	0.21		T03	PC Gold DHDB 20261009
SDH25-007	240.6	241.0	0.4	0.20		T03	PC Gold DHDB 20261009
SDH25-007	242.0	243.0	1.0	0.40		T03	PC Gold DHDB 20261009
SDH25-007	251.0	251.4	0.4	3.76		T03	PC Gold DHDB 20261009
SDH25-007	270.2	271.0	0.8	1.10		T03	PC Gold DHDB 20261009
SDH25-007	271.0	272.0	1.0	0.27		T03	PC Gold DHDB 20261009
SDH25-007	272.0	273.0	1.0	0.49		T03	PC Gold DHDB 20261009
SDH25-007	273.0	273.9	0.9	0.20		T03	PC Gold DHDB 20261009
SDH25-007	273.9	274.6	0.8	0.21		T03	PC Gold DHDB 20261009
SDH25-007	274.6	275.0	0.4	0.72		T03	PC Gold DHDB 20261009
SDH25-007	275.9	277.0	1.1	0.22		T03	PC Gold DHDB 20261009
SDH25-007	278.0	279.0	1.0	0.14		T03	PC Gold DHDB 20261009
SDH25-007	281.0	282.0	1.0	0.37		T03	PC Gold DHDB 20261009
SDH25-007	287.1	288.1	1.0	0.34		T03	PC Gold DHDB 20261009
SDH25-009	33.2	33.7	0.5	0.54		T03	PC Gold DHDB 20261009

Hole ID	From (m)	To (m)	Interval (m)	Au (g/t)	As (ppm)	Target	Source
SDH25-009	49.7	50.0	0.3	0.90		T03	PC Gold DHDB 20261009
SDH25-009	54.9	55.6	0.7	0.39		T03	PC Gold DHDB 20261009
SDH25-009	69.8	71.0	1.2	0.13		T03	PC Gold DHDB 20261009
SDH25-009	71.0	71.3	0.3	0.92		T03	PC Gold DHDB 20261009
SDH25-009	89.5	90.0	0.5	606.72		T03	PC Gold DHDB 20261009
SDH25-009	90.0	90.2	0.2	67.84		T03	PC Gold DHDB 20261009
SDH25-009	90.2	91.0	0.8	0.11		T03	PC Gold DHDB 20261009
SDH25-009	144.2	145.0	0.8	0.16		T03	PC Gold DHDB 20261009
SDH25-009	145.0	146.2	1.2	0.97		T03	PC Gold DHDB 20261009
SDH25-009	148.8	149.0	0.2	0.10		T03	PC Gold DHDB 20261009
SDH25-009	149.0	150.0	1.0	0.24		T03	PC Gold DHDB 20261009
SDH25-009	152.0	153.0	1.0	0.75		T03	PC Gold DHDB 20261009
SDH25-009	156.7	157.0	0.3	0.83		T03	PC Gold DHDB 20261009
SDH25-009	165.4	166.3	0.9	0.82		T03	PC Gold DHDB 20261009
SDH25-009	198.0	198.7	0.7	0.20		T03	PC Gold DHDB 20261009
SDH25-009	201.0	202.0	1.0	0.10		T03	PC Gold DHDB 20261009
SDH25-009	204.0	204.8	0.8	0.82		T03	PC Gold DHDB 20261009
SDH25-009	227.0	228.0	1.0	0.11		T03	PC Gold DHDB 20261009
SDH25-009	229.9	230.3	0.4	0.13		T03	PC Gold DHDB 20261009
SDH25-009	230.3	230.9	0.6	0.12		T03	PC Gold DHDB 20261009
SDH25-009	230.9	232.0	1.1	0.36		T03	PC Gold DHDB 20261009
SDH25-009	232.0	232.2	0.2	0.13		T03	PC Gold DHDB 20261009
SDH25-009	232.2	232.6	0.4	0.13		T03	PC Gold DHDB 20261009
SDH25-009	234.0	235.0	1.0	0.25		T03	PC Gold DHDB 20261009
SDH25-009	235.0	236.0	1.0	1.98		T03	PC Gold DHDB 20261009
SDH25-009	238.0	238.5	0.5	0.57		T03	PC Gold DHDB 20261009
SDH25-009	238.5	239.0	0.5	0.11		T03	PC Gold DHDB 20261009
SDH25-009	243.0	244.0	1.0	0.14		T03	PC Gold DHDB 20261009
SDH25-009	245.0	246.2	1.2	0.22		T03	PC Gold DHDB 20261009
SDH25-009	248.7	249.1	0.4	0.35		T03	PC Gold DHDB 20261009
SDH25-009	259.0	259.5	0.5	0.10		T03	PC Gold DHDB 20261009
SDH25-009	262.0	263.0	1.0	0.10		T03	PC Gold DHDB 20261009
SDH25-009	265.8	266.3	0.5	0.14		T03	PC Gold DHDB 20261009
SDH25-009	274.1	274.7	0.6	0.78		T03	PC Gold DHDB 20261009
SDH25-018	0.0	1.1	1.1	0.24			PC Gold DHDB 20261009
SDH25-018	1.1	1.7	0.5	0.34			PC Gold DHDB 20261009
SDH25-018	1.7	2.0	0.3	124.12			PC Gold DHDB 20261009
SDH25-018	2.0	3.0	1.0	0.51			PC Gold DHDB 20261009
SDH25-018	3.0	4.0	1.0	0.17			PC Gold DHDB 20261009
SDH25-018	4.0	4.4	0.4	0.43			PC Gold DHDB 20261009
SDH25-018	5.0	6.0	1.0	0.33			PC Gold DHDB 20261009

Hole ID	From (m)	To (m)	Interval (m)	Au (g/t)	As (ppm)	Target	Source
SDH25-018	13.0	14.0	1.0	0.85			PC Gold DHDB 20261009
SDH25-018	17.0	18.0	1.0	0.22			PC Gold DHDB 20261009
SDH25-018	18.0	19.0	1.0	0.13			PC Gold DHDB 20261009
SDH25-018	25.2	25.5	0.3	0.30			PC Gold DHDB 20261009
SDH25-018	27.0	28.0	1.0	0.17			PC Gold DHDB 20261009
SDH25-018	28.0	29.0	1.0	0.29			PC Gold DHDB 20261009
SDH25-018	29.0	29.5	0.5	0.15			PC Gold DHDB 20261009
SDH25-018	29.5	29.9	0.4	0.16			PC Gold DHDB 20261009
SDH25-018	29.9	31.1	1.2	0.13			PC Gold DHDB 20261009
SDH25-018	32.0	33.0	1.0	0.14			PC Gold DHDB 20261009
SDH25-018	33.0	34.0	1.0	0.10			PC Gold DHDB 20261009
SDH25-018	40.0	41.0	1.0	0.14			PC Gold DHDB 20261009
SDH25-018	45.0	45.4	0.4	0.14			PC Gold DHDB 20261009
SDH25-018	67.0	68.0	1.0	0.25			PC Gold DHDB 20261009
SDH25-018	68.0	69.0	1.0	0.18			PC Gold DHDB 20261009
SDH25-018	69.0	70.1	1.1	0.31			PC Gold DHDB 20261009
SDH25-018	70.1	70.4	0.3	7.48			PC Gold DHDB 20261009
SDH25-018	70.4	71.0	0.6	0.28			PC Gold DHDB 20261009
SDH25-018	73.0	74.0	1.0	0.29			PC Gold DHDB 20261009
SDH25-018	74.0	75.0	1.0	0.16			PC Gold DHDB 20261009
SDH25-018	75.0	76.0	1.0	0.12			PC Gold DHDB 20261009
SDH25-018	76.0	76.5	0.5	0.20			PC Gold DHDB 20261009
SDH25-018	76.5	76.9	0.4	1.45			PC Gold DHDB 20261009
SDH25-018	76.9	78.0	1.1	0.14			PC Gold DHDB 20261009
SDH25-018	87.0	87.4	0.4	0.11			PC Gold DHDB 20261009
SDH25-018	87.7	88.2	0.5	0.36			PC Gold DHDB 20261009
SDH25-018	88.2	89.0	0.8	0.44			PC Gold DHDB 20261009
SDH25-018	89.0	90.0	1.0	0.14			PC Gold DHDB 20261009
SDH25-018	91.0	92.0	1.0	0.45			PC Gold DHDB 20261009
SDH25-018	92.0	93.0	1.0	2.34			PC Gold DHDB 20261009
SDH25-018	93.0	93.6	0.6	0.39			PC Gold DHDB 20261009
SDH25-018	93.6	94.3	0.6	0.44			PC Gold DHDB 20261009
SDH25-018	94.3	95.0	0.7	0.20			PC Gold DHDB 20261009
SDH25-018	95.0	96.0	1.0	0.17			PC Gold DHDB 20261009
SDH25-018	96.0	97.0	1.0	0.27			PC Gold DHDB 20261009
SDH25-018	97.0	97.8	0.8	0.15			PC Gold DHDB 20261009
SDH25-018	97.8	98.6	0.8	1.68			PC Gold DHDB 20261009
SDH25-018	98.6	99.0	0.4	0.40			PC Gold DHDB 20261009
SDH25-018	99.0	100.0	1.0	0.27			PC Gold DHDB 20261009
SDH25-018	101.0	102.0	1.0	0.11			PC Gold DHDB 20261009
SDH25-018	103.9	105.0	1.1	0.13			PC Gold DHDB 20261009

Hole ID	From (m)	To (m)	Interval (m)	Au (g/t)	As (ppm)	Target	Source
SDH25-018	105.0	106.0	1.0	0.29			PC Gold DHDB 20261009
SDH25-018	106.0	107.2	1.2	0.10			PC Gold DHDB 20261009
SDH25-018	107.2	107.7	0.5	0.48			PC Gold DHDB 20261009
SDH25-018	108.0	109.0	1.0	0.14			PC Gold DHDB 20261009
SDH25-018	109.0	110.0	1.0	0.28			PC Gold DHDB 20261009
SDH25-018	110.0	111.0	1.0	0.13			PC Gold DHDB 20261009
SDH25-018	111.0	112.0	1.0	0.18			PC Gold DHDB 20261009
SDH25-018	112.0	113.0	1.0	0.23			PC Gold DHDB 20261009
SDH25-018	113.0	113.3	0.3	0.11			PC Gold DHDB 20261009
SDH25-018	114.0	115.0	1.0	0.30			PC Gold DHDB 20261009
SDH25-018	115.0	116.0	1.0	0.21			PC Gold DHDB 20261009
SDH25-018	116.0	117.0	1.0	0.42			PC Gold DHDB 20261009
SDH25-018	117.0	118.0	1.0	0.44			PC Gold DHDB 20261009
SDH25-018	119.0	120.0	1.0	0.23			PC Gold DHDB 20261009
SDH25-018	120.0	121.0	1.0	0.18			PC Gold DHDB 20261009
SDH25-018	121.0	122.1	1.1	0.52			PC Gold DHDB 20261009
SDH25-018	122.1	123.0	0.9	0.34			PC Gold DHDB 20261009
SDH25-018	123.0	124.0	1.0	0.33			PC Gold DHDB 20261009
SDH25-018	124.0	124.5	0.5	0.35			PC Gold DHDB 20261009
SDH25-018	126.0	127.0	1.0	0.45			PC Gold DHDB 20261009
SDH25-018	127.0	127.5	0.5	0.31			PC Gold DHDB 20261009
SDH25-018	127.5	128.0	0.5	0.32			PC Gold DHDB 20261009
SDH25-018	128.0	129.0	1.0	0.32			PC Gold DHDB 20261009
SDH25-018	129.0	130.0	1.0	0.21			PC Gold DHDB 20261009
SDH25-018	130.0	131.0	1.0	0.11			PC Gold DHDB 20261009
SDH25-018	131.0	132.0	1.0	0.27			PC Gold DHDB 20261009
SDH25-018	132.0	133.0	1.0	0.33			PC Gold DHDB 20261009
SDH25-018	133.0	133.4	0.4	4.33			PC Gold DHDB 20261009
SDH25-018	133.4	134.0	0.6	0.16			PC Gold DHDB 20261009
SDH25-018	136.0	136.5	0.5	0.42			PC Gold DHDB 20261009
SDH25-018	137.0	138.0	1.0	0.20			PC Gold DHDB 20261009
SDH25-018	145.0	146.0	1.0	0.15			PC Gold DHDB 20261009
SDH25-018	147.0	147.3	0.3	1.84			PC Gold DHDB 20261009
SDH25-018	147.3	147.6	0.3	4.68			PC Gold DHDB 20261009
SDH25-018	147.6	148.0	0.4	0.20			PC Gold DHDB 20261009
SDH25-018	183.0	184.0	1.0	2.83			PC Gold DHDB 20261009
SDH25-018	189.0	189.8	0.8	0.58			PC Gold DHDB 20261009
SDH25-033	1.7	2.0	0.3	4.76		T14	PC Gold DHDB 20261009
SDH25-033	2.0	3.0	1.0	0.10		T14	PC Gold DHDB 20261009
SDH25-033	10.0	11.0	1.0	3.09		T14	PC Gold DHDB 20261009
SDH25-033	11.0	11.6	0.6	0.54		T14	PC Gold DHDB 20261009

Hole ID	From (m)	To (m)	Interval (m)	Au (g/t)	As (ppm)	Target	Source
SDH25-033	13.0	14.0	1.0	0.15		T14	PC Gold DHDB 20261009
SDH25-033	14.0	15.0	1.0	0.12		T14	PC Gold DHDB 20261009
SDH25-033	15.0	16.0	1.0	0.11		T14	PC Gold DHDB 20261009
SDH25-033	16.0	17.0	1.0	0.27		T14	PC Gold DHDB 20261009
SDH25-033	17.0	18.0	1.0	0.27		T14	PC Gold DHDB 20261009
SDH25-033	31.0	32.0	1.0	0.27		T14	PC Gold DHDB 20261009
SDH25-033	39.6	40.0	0.4	0.78		T14	PC Gold DHDB 20261009
SDH25-033	103.7	104.4	0.7	0.13		T14	PC Gold DHDB 20261009
SDH25-033	110.0	110.9	0.9	0.14		T14	PC Gold DHDB 20261009
SDH25-033	110.9	112.0	1.1	0.11		T14	PC Gold DHDB 20261009
SDH25-033	113.0	113.7	0.7	0.14		T14	PC Gold DHDB 20261009
SDH25-033	113.7	114.0	0.3	2.54		T14	PC Gold DHDB 20261009
SDH25-033	115.0	116.0	1.0	0.13		T14	PC Gold DHDB 20261009
SDH25-033	124.0	125.0	1.0	0.37		T14	PC Gold DHDB 20261009
SDH25-033	125.0	126.0	1.0	0.11		T14	PC Gold DHDB 20261009
SDH25-033	127.0	128.0	1.0	0.47		T14	PC Gold DHDB 20261009
SDH25-033	128.0	128.6	0.6	0.38		T14	PC Gold DHDB 20261009
SDH25-033	128.6	129.0	0.4	0.30		T14	PC Gold DHDB 20261009
SDH25-033	130.9	131.5	0.6	2.94		T14	PC Gold DHDB 20261009
SDH25-033	132.0	133.0	1.0	0.10		T14	PC Gold DHDB 20261009
SDH25-033	135.0	136.0	1.0	0.21		T14	PC Gold DHDB 20261009
SDH25-033	145.0	146.0	1.0	0.10		T14	PC Gold DHDB 20261009
SDH25-033	151.0	152.0	1.0	0.12		T14	PC Gold DHDB 20261009
SDH25-033	152.0	153.0	1.0	0.19		T14	PC Gold DHDB 20261009
SDH25-033	170.0	170.9	0.9	0.15		T14	PC Gold DHDB 20261009
SDH25-033	170.9	172.0	1.1	0.23		T14	PC Gold DHDB 20261009
SDH25-033	172.0	173.0	1.0	0.26		T14	PC Gold DHDB 20261009
SDH25-033	173.0	174.0	1.0	0.11		T14	PC Gold DHDB 20261009
SDH25-033	175.3	176.0	0.7	0.14		T14	PC Gold DHDB 20261009
SDH25-033	179.0	180.0	1.0	0.24		T14	PC Gold DHDB 20261009
SDH25-033	180.0	180.4	0.4	0.28		T14	PC Gold DHDB 20261009
SDH25-033	181.2	182.0	0.8	0.16		T14	PC Gold DHDB 20261009
SDH25-033	182.0	183.0	1.0	0.14		T14	PC Gold DHDB 20261009
SDH25-033	186.0	187.0	1.0	0.14		T14	PC Gold DHDB 20261009
SDH25-033	190.4	191.0	0.6	0.10		T14	PC Gold DHDB 20261009
SDH25-033	191.0	192.0	1.0	0.12		T14	PC Gold DHDB 20261009
SDH25-033	192.0	193.0	1.0	0.15		T14	PC Gold DHDB 20261009
SDH25-033	216.0	217.0	1.0	0.41		T14	PC Gold DHDB 20261009
SDH25-033	218.0	219.0	1.0	0.25		T14	PC Gold DHDB 20261009
SDH25-033	219.0	220.0	1.0	0.91		T14	PC Gold DHDB 20261009
SDH25-033	220.0	221.0	1.0	0.12		T14	PC Gold DHDB 20261009

Hole ID	From (m)	To (m)	Interval (m)	Au (g/t)	As (ppm)	Target	Source
SDH25-033	221.5	222.0	0.5	0.23		T14	PC Gold DHDB 20261009
SDH25-033	222.0	223.0	1.0	0.24		T14	PC Gold DHDB 20261009
SDH25-033	223.0	223.8	0.8	0.48		T14	PC Gold DHDB 20261009
SDH25-033	223.8	224.4	0.6	0.97		T14	PC Gold DHDB 20261009
SDH25-033	224.4	225.5	1.1	0.17		T14	PC Gold DHDB 20261009
SDH25-033	225.9	226.4	0.5	0.67		T14	PC Gold DHDB 20261009
SDH25-033	226.4	226.7	0.3	0.17		T14	PC Gold DHDB 20261009
SDH25-033	226.7	227.9	1.2	0.29		T14	PC Gold DHDB 20261009
SDH25-033	227.9	229.0	1.1	0.61		T14	PC Gold DHDB 20261009
SDH25-033	229.0	230.0	1.0	0.12		T14	PC Gold DHDB 20261009
SDH25-033	230.0	231.0	1.0	0.13		T14	PC Gold DHDB 20261009
SDH25-033	231.0	232.0	1.0	0.12		T14	PC Gold DHDB 20261009
SDH25-033	269.6	270.0	0.4	0.46		T14	PC Gold DHDB 20261009
SDH25-033	288.0	289.0	1.0	0.32		T14	PC Gold DHDB 20261009
SHRC019	10.0	11.0	1.0	0.82			PC Gold DHDB 20261009
SHRC019	13.0	14.0	1.0	0.13			PC Gold DHDB 20261009
SHRC019	14.0	15.0	1.0	1.02			PC Gold DHDB 20261009
SHRC019	15.0	16.0	1.0	0.55			PC Gold DHDB 20261009
SHRC019	16.0	17.0	1.0	0.41			PC Gold DHDB 20261009
SHRC019	24.0	25.0	1.0	0.10			PC Gold DHDB 20261009
SHRC019	31.0	32.0	1.0	0.11			PC Gold DHDB 20261009
SHRC019	48.0	49.0	1.0	20.70			PC Gold DHDB 20261009
SHRC019	67.0	68.0	1.0	0.13			PC Gold DHDB 20261009
SHRC019	68.0	69.0	1.0	0.30			PC Gold DHDB 20261009
SHRC019	86.0	87.0	1.0	0.14			PC Gold DHDB 20261009
SHRC019	88.0	89.0	1.0	0.10			PC Gold DHDB 20261009
SHRC019	89.0	90.0	1.0	0.20			PC Gold DHDB 20261009
SHRC019	93.0	94.0	1.0	0.15			PC Gold DHDB 20261009
SHRC019	94.0	95.0	1.0	0.12			PC Gold DHDB 20261009
SHRC019	95.0	96.0	1.0	0.16			PC Gold DHDB 20261009
SHRC019	98.0	99.0	1.0	0.12			PC Gold DHDB 20261009
SHRC019	99.0	100.0	1.0	1.00			PC Gold DHDB 20261009
SHRC025	14.0	15.0	1.0	0.32			PC Gold DHDB 20261009
SHRC025	15.0	16.0	1.0	0.12			PC Gold DHDB 20261009
SHRC025	16.0	17.0	1.0	0.10			PC Gold DHDB 20261009
SHRC025	27.0	28.0	1.0	0.10			PC Gold DHDB 20261009
SHRC025	63.0	64.0	1.0	0.46			PC Gold DHDB 20261009
SHRC025	96.0	97.0	1.0	0.10			PC Gold DHDB 20261009
SHRC039	0.0	1.0	1.0	0.65		T03	PC Gold DHDB 20261009
SHRC039	1.0	2.0	1.0	0.76		T03	PC Gold DHDB 20261009
SHRC039	2.0	3.0	1.0	1.55		T03	PC Gold DHDB 20261009

Hole ID	From (m)	To (m)	Interval (m)	Au (g/t)	As (ppm)	Target	Source
SHRC039	3.0	4.0	1.0	0.52		T03	PC Gold DHDB 20261009
SHRC039	4.0	5.0	1.0	0.23		T03	PC Gold DHDB 20261009
SHRC039	5.0	6.0	1.0	0.19		T03	PC Gold DHDB 20261009
SHRC039	6.0	7.0	1.0	0.17		T03	PC Gold DHDB 20261009
SHRC039	36.0	37.0	1.0	0.11		T03	PC Gold DHDB 20261009
SHRC039	48.0	49.0	1.0	0.67		T03	PC Gold DHDB 20261009
SHRC039	49.0	50.0	1.0	0.12		T03	PC Gold DHDB 20261009
SHRC039	54.0	55.0	1.0	0.32		T03	PC Gold DHDB 20261009
SHRC039	59.0	60.0	1.0	0.31		T03	PC Gold DHDB 20261009
SHRC039	70.0	71.0	1.0	2.62		T03	PC Gold DHDB 20261009
SHRC039	73.0	74.0	1.0	2.20		T03	PC Gold DHDB 20261009
SHRC039	74.0	75.0	1.0	1.50		T03	PC Gold DHDB 20261009
SHRC039	89.0	90.0	1.0	0.19		T03	PC Gold DHDB 20261009
SHRC050	2.0	3.0	1.0	0.19		T07	PC Gold DHDB 20261009
SHRC050	13.0	14.0	1.0	0.18		T07	PC Gold DHDB 20261009
SHRC050	15.0	16.0	1.0	1.22		T07	PC Gold DHDB 20261009
SHRC050	16.0	17.0	1.0	0.30		T07	PC Gold DHDB 20261009
SHRC050	17.0	18.0	1.0	0.64		T07	PC Gold DHDB 20261009
SHRC050	18.0	19.0	1.0	0.16		T07	PC Gold DHDB 20261009
SHRC050	19.0	20.0	1.0	0.45		T07	PC Gold DHDB 20261009
SHRC050	21.0	22.0	1.0	0.34		T07	PC Gold DHDB 20261009
SHRC050	22.0	23.0	1.0	0.12		T07	PC Gold DHDB 20261009
SHRC050	30.0	31.0	1.0	0.29		T07	PC Gold DHDB 20261009
SHRC050	32.0	33.0	1.0	0.20		T07	PC Gold DHDB 20261009
SHRC050	33.0	34.0	1.0	2.50		T07	PC Gold DHDB 20261009
SHRC050	34.0	35.0	1.0	1.45		T07	PC Gold DHDB 20261009
SHRC050	35.0	36.0	1.0	0.37		T07	PC Gold DHDB 20261009
SHRC050	39.0	40.0	1.0	0.59		T07	PC Gold DHDB 20261009
SHRC050	46.0	47.0	1.0	0.29		T07	PC Gold DHDB 20261009
SHRC050	47.0	48.0	1.0	0.22		T07	PC Gold DHDB 20261009
SHRC050	63.0	64.0	1.0	0.94		T07	PC Gold DHDB 20261009
SHRC050	70.0	71.0	1.0	0.15		T07	PC Gold DHDB 20261009
SHRC050	83.0	84.0	1.0	0.19		T07	PC Gold DHDB 20261009
SHRC050	84.0	85.0	1.0	0.11		T07	PC Gold DHDB 20261009
SHRC050	85.0	86.0	1.0	0.17		T07	PC Gold DHDB 20261009
SHRC050	91.0	92.0	1.0	0.17		T07	PC Gold DHDB 20261009
SHRC050	92.0	93.0	1.0	0.11		T07	PC Gold DHDB 20261009
SHRC050	93.0	94.0	1.0	0.62		T07	PC Gold DHDB 20261009
SHRC050	94.0	95.0	1.0	0.17		T07	PC Gold DHDB 20261009
SHRC062	30.0	31.0	1.0	0.11		T07	PC Gold DHDB 20261009
SHRC062	32.0	33.0	1.0	1.10		T07	PC Gold DHDB 20261009

Hole ID	From (m)	To (m)	Interval (m)	Au (g/t)	As (ppm)	Target	Source
SHRC062	33.0	34.0	1.0	0.30		T07	PC Gold DHDB 20261009
SHRC062	39.0	40.0	1.0	0.47		T07	PC Gold DHDB 20261009
SHRC062	43.0	44.0	1.0	0.23		T07	PC Gold DHDB 20261009
SHRC062	53.0	54.0	1.0	0.72		T07	PC Gold DHDB 20261009
SHRC062	57.0	58.0	1.0	0.29		T07	PC Gold DHDB 20261009
SHRC063	4.0	5.0	1.0	0.14		T07	PC Gold DHDB 20261009
SHRC063	8.0	9.0	1.0	0.10		T07	PC Gold DHDB 20261009
SHRC063	10.0	11.0	1.0	0.18		T07	PC Gold DHDB 20261009
SHRC063	11.0	12.0	1.0	0.31		T07	PC Gold DHDB 20261009
SHRC063	12.0	13.0	1.0	0.23		T07	PC Gold DHDB 20261009
SHRC063	14.0	15.0	1.0	0.16		T07	PC Gold DHDB 20261009
SHRC063	16.0	17.0	1.0	0.25		T07	PC Gold DHDB 20261009
SHRC063	23.0	24.0	1.0	0.14		T07	PC Gold DHDB 20261009
SHRC063	24.0	25.0	1.0	0.35		T07	PC Gold DHDB 20261009
SHRC063	25.0	26.0	1.0	0.89		T07	PC Gold DHDB 20261009
SHRC063	27.0	28.0	1.0	0.46		T07	PC Gold DHDB 20261009
SHRC063	31.0	32.0	1.0	0.12		T07	PC Gold DHDB 20261009
SHRC063	38.0	39.0	1.0	0.19		T07	PC Gold DHDB 20261009
SHRC063	39.0	40.0	1.0	0.10		T07	PC Gold DHDB 20261009
SHRC063	40.0	41.0	1.0	0.26		T07	PC Gold DHDB 20261009
SHRC063	41.0	42.0	1.0	0.13		T07	PC Gold DHDB 20261009
SHRC064	41.0	42.0	1.0	0.10		T07	PC Gold DHDB 20261009
SHRC064	43.0	44.0	1.0	0.18		T07	PC Gold DHDB 20261009
SHRC064	47.0	48.0	1.0	0.12		T07	PC Gold DHDB 20261009
SHRC064	50.0	51.0	1.0	0.40		T07	PC Gold DHDB 20261009
SHRC064	51.0	52.0	1.0	0.13		T07	PC Gold DHDB 20261009
SHRC064	52.0	53.0	1.0	0.37		T07	PC Gold DHDB 20261009
SHRC064	54.0	55.0	1.0	0.43		T07	PC Gold DHDB 20261009
SHRC064	58.0	59.0	1.0	0.15		T07	PC Gold DHDB 20261009
SHRC064	59.0	60.0	1.0	0.30		T07	PC Gold DHDB 20261009
SHRC064	60.0	61.0	1.0	0.54		T07	PC Gold DHDB 20261009
SHRC064	61.0	62.0	1.0	0.45		T07	PC Gold DHDB 20261009
SHRC064	63.0	64.0	1.0	0.53		T07	PC Gold DHDB 20261009
SHRC064	65.0	66.0	1.0	0.11		T07	PC Gold DHDB 20261009
SHRC064	66.0	67.0	1.0	0.17		T07	PC Gold DHDB 20261009
SHRC064	68.0	69.0	1.0	0.13		T07	PC Gold DHDB 20261009
SHRC064	74.0	75.0	1.0	0.11		T07	PC Gold DHDB 20261009
SHRC064	75.0	76.0	1.0	0.26		T07	PC Gold DHDB 20261009
SHRC064	76.0	77.0	1.0	0.13		T07	PC Gold DHDB 20261009
SHRC064	78.0	79.0	1.0	0.16		T07	PC Gold DHDB 20261009
SHRC064	85.0	86.0	1.0	0.11		T07	PC Gold DHDB 20261009

Hole ID	From (m)	To (m)	Interval (m)	Au (g/t)	As (ppm)	Target	Source
SHRC064	87.0	88.0	1.0	0.40		T07	PC Gold DHDB 20261009
SHRC064	88.0	89.0	1.0	0.31		T07	PC Gold DHDB 20261009
SHRC064	89.0	90.0	1.0	0.37		T07	PC Gold DHDB 20261009
SHRC064	90.0	91.0	1.0	0.11		T07	PC Gold DHDB 20261009
SHRC064	91.0	92.0	1.0	0.14		T07	PC Gold DHDB 20261009
SHRC064	93.0	94.0	1.0	0.33		T07	PC Gold DHDB 20261009
SHRC065	8.0	9.0	1.0	0.14		T07	PC Gold DHDB 20261009
SHRC065	13.0	14.0	1.0	0.13		T07	PC Gold DHDB 20261009
SHRC065	17.0	18.0	1.0	0.17		T07	PC Gold DHDB 20261009
SHRC065	37.0	38.0	1.0	0.25		T07	PC Gold DHDB 20261009
SHRC065	38.0	39.0	1.0	0.57		T07	PC Gold DHDB 20261009
SHRC065	39.0	40.0	1.0	0.13		T07	PC Gold DHDB 20261009
SHRC065	42.0	43.0	1.0	0.12		T07	PC Gold DHDB 20261009
SHRC065	43.0	44.0	1.0	0.25		T07	PC Gold DHDB 20261009
SHRC065	47.0	48.0	1.0	0.13		T07	PC Gold DHDB 20261009
SHRC065	52.0	53.0	1.0	0.11		T07	PC Gold DHDB 20261009
SHRC065	53.0	54.0	1.0	0.77		T07	PC Gold DHDB 20261009
SHRC065	55.0	56.0	1.0	0.13		T07	PC Gold DHDB 20261009
SHRC065	56.0	57.0	1.0	0.58		T07	PC Gold DHDB 20261009
SHRC065	57.0	58.0	1.0	0.14		T07	PC Gold DHDB 20261009
SHRC065	58.0	59.0	1.0	1.81		T07	PC Gold DHDB 20261009
SHRC065	59.0	60.0	1.0	0.18		T07	PC Gold DHDB 20261009
SHRC065	60.0	61.0	1.0	0.23		T07	PC Gold DHDB 20261009
SHRC065	83.0	84.0	1.0	0.14		T07	PC Gold DHDB 20261009
SHRC065	87.0	88.0	1.0	0.27		T07	PC Gold DHDB 20261009
SHRC065	88.0	89.0	1.0	0.37		T07	PC Gold DHDB 20261009
SHRC065	89.0	90.0	1.0	0.14		T07	PC Gold DHDB 20261009
SHRC065	90.0	91.0	1.0	0.13		T07	PC Gold DHDB 20261009
SHRC065	91.0	92.0	1.0	0.10		T07	PC Gold DHDB 20261009
SHRC065	92.0	93.0	1.0	0.11		T07	PC Gold DHDB 20261009
SHRC066	52.0	53.0	1.0	0.12			PC Gold DHDB 20261009
SHRC066	55.0	56.0	1.0	0.10			PC Gold DHDB 20261009
SHRC066	64.0	65.0	1.0	0.10			PC Gold DHDB 20261009
SHRC066	69.0	70.0	1.0	0.31			PC Gold DHDB 20261009
SHRC067	2.0	3.0	1.0	0.21			PC Gold DHDB 20261009
SHRC067	7.0	8.0	1.0	0.11			PC Gold DHDB 20261009
SHRC067	8.0	9.0	1.0	0.13			PC Gold DHDB 20261009
SHRC067	11.0	12.0	1.0	0.25			PC Gold DHDB 20261009
SHRC067	25.0	26.0	1.0	0.15			PC Gold DHDB 20261009
SHRC067	27.0	28.0	1.0	0.11			PC Gold DHDB 20261009
SHRC067	28.0	29.0	1.0	0.46			PC Gold DHDB 20261009

Hole ID	From (m)	To (m)	Interval (m)	Au (g/t)	As (ppm)	Target	Source
SHRC067	29.0	30.0	1.0	0.12			PC Gold DHDB 20261009
SHRC067	30.0	31.0	1.0	0.36			PC Gold DHDB 20261009
SHRC067	31.0	32.0	1.0	0.29			PC Gold DHDB 20261009
SHRC067	32.0	33.0	1.0	0.71			PC Gold DHDB 20261009
SHRC067	33.0	34.0	1.0	0.51			PC Gold DHDB 20261009
SHRC067	34.0	35.0	1.0	0.50			PC Gold DHDB 20261009
SHRC067	35.0	36.0	1.0	0.51			PC Gold DHDB 20261009
SHRC067	36.0	37.0	1.0	0.16			PC Gold DHDB 20261009
SHRC067	37.0	38.0	1.0	0.19			PC Gold DHDB 20261009
SHRC067	39.0	40.0	1.0	0.24			PC Gold DHDB 20261009
SHRC067	42.0	43.0	1.0	0.11			PC Gold DHDB 20261009
SHRC067	50.0	51.0	1.0	0.24			PC Gold DHDB 20261009
SHRC067	56.0	57.0	1.0	0.10			PC Gold DHDB 20261009
SHRC067	61.0	62.0	1.0	0.12			PC Gold DHDB 20261009
SHRC067	62.0	63.0	1.0	0.10			PC Gold DHDB 20261009
SHRC067	68.0	69.0	1.0	0.28			PC Gold DHDB 20261009
SHRC067	70.0	71.0	1.0	0.57			PC Gold DHDB 20261009
SHRC067	71.0	72.0	1.0	0.56			PC Gold DHDB 20261009
SHRC067	73.0	74.0	1.0	0.11			PC Gold DHDB 20261009
SHRC067	76.0	77.0	1.0	0.28			PC Gold DHDB 20261009
SHRC067	78.0	79.0	1.0	0.69			PC Gold DHDB 20261009
SHRC067	90.0	91.0	1.0	0.13			PC Gold DHDB 20261009
SHRC067	93.0	94.0	1.0	0.10			PC Gold DHDB 20261009
SHRC067	95.0	96.0	1.0	0.13			PC Gold DHDB 20261009
SHRC073	7.0	8.0	1.0	0.16		T14	PC Gold DHDB 20261009
SHRC073	8.0	9.0	1.0	0.84		T14	PC Gold DHDB 20261009
SHRC073	9.0	10.0	1.0	2.91		T14	PC Gold DHDB 20261009
SHRC073	16.0	17.0	1.0	0.13		T14	PC Gold DHDB 20261009
SHRC073	18.0	19.0	1.0	3.19		T14	PC Gold DHDB 20261009
SHRC073	27.0	28.0	1.0	0.11		T14	PC Gold DHDB 20261009
SHRC073	31.0	32.0	1.0	0.11		T14	PC Gold DHDB 20261009
SHRC073	32.0	33.0	1.0	0.64		T14	PC Gold DHDB 20261009
SHRC073	33.0	34.0	1.0	0.22		T14	PC Gold DHDB 20261009
SHRC073	37.0	38.0	1.0	0.14		T14	PC Gold DHDB 20261009
SHRC073	38.0	39.0	1.0	0.27		T14	PC Gold DHDB 20261009
SHRC073	39.0	40.0	1.0	0.60		T14	PC Gold DHDB 20261009
SHRC073	67.0	68.0	1.0	0.16		T14	PC Gold DHDB 20261009
SHRC073	68.0	69.0	1.0	0.23		T14	PC Gold DHDB 20261009
SHRC073	70.0	71.0	1.0	0.18		T14	PC Gold DHDB 20261009
SHRC099	83.0	84.0	1.0	0.19		T20	PC Gold DHDB 20261009
SHRC099	84.0	85.0	1.0	0.11		T20	PC Gold DHDB 20261009

PC GOLD

Hole ID	From (m)	To (m)	Interval (m)	Au (g/t)	As (ppm)	Target	Source
SHRC099	89.0	90.0	1.0	0.21		T20	PC Gold DHDB 20261009
SHRC138	10.0	11.0	1.0	0.28		T16	PC Gold DHDB 20261009
SHRC138	11.0	12.0	1.0	0.24		T16	PC Gold DHDB 20261009
SHRC141	114.0	115.0	1.0	0.16		T11	PC Gold DHDB 20261009
SHRC175	0.0	1.0	1.0	0.17		T04	PC Gold DHDB 20261009
SHRC175	1.0	2.0	1.0	0.13		T04	PC Gold DHDB 20261009
SHRC175	3.0	4.0	1.0	0.16		T04	PC Gold DHDB 20261009
SHRC175	4.0	5.0	1.0	0.28		T04	PC Gold DHDB 20261009
SHRC175	5.0	6.0	1.0	0.41		T04	PC Gold DHDB 20261009
SHRC175	6.0	7.0	1.0	1.03		T04	PC Gold DHDB 20261009
SHRC175	7.0	8.0	1.0	0.89		T04	PC Gold DHDB 20261009
SHRC175	8.0	9.0	1.0	0.27		T04	PC Gold DHDB 20261009
SHRC175	9.0	10.0	1.0	0.78		T04	PC Gold DHDB 20261009
SHRC175	10.0	11.0	1.0	0.25		T04	PC Gold DHDB 20261009
SHRC175	11.0	12.0	1.0	0.29		T04	PC Gold DHDB 20261009
SHRC175	12.0	13.0	1.0	0.23		T04	PC Gold DHDB 20261009
SHRC175	13.0	14.0	1.0	0.43		T04	PC Gold DHDB 20261009
SHRC175	14.0	15.0	1.0	0.69		T04	PC Gold DHDB 20261009
SHRC175	15.0	16.0	1.0	0.10		T04	PC Gold DHDB 20261009
SHRC175	16.0	17.0	1.0	0.26		T04	PC Gold DHDB 20261009
SHRC175	17.0	18.0	1.0	0.16		T04	PC Gold DHDB 20261009
SHRC175	18.0	19.0	1.0	0.68		T04	PC Gold DHDB 20261009
SHRC175	19.0	20.0	1.0	0.10		T04	PC Gold DHDB 20261009
SHRC175	20.0	21.0	1.0	0.33		T04	PC Gold DHDB 20261009
SHRC175	21.0	22.0	1.0	0.12		T04	PC Gold DHDB 20261009
SHRC175	22.0	23.0	1.0	1.02		T04	PC Gold DHDB 20261009
SHRC175	23.0	24.0	1.0	0.70		T04	PC Gold DHDB 20261009
SHRC175	25.0	26.0	1.0	0.13		T04	PC Gold DHDB 20261009
SHRC175	26.0	27.0	1.0	0.50		T04	PC Gold DHDB 20261009
SHRC175	27.0	28.0	1.0	1.10		T04	PC Gold DHDB 20261009
SHRC175	28.0	29.0	1.0	0.22		T04	PC Gold DHDB 20261009
SHRC175	29.0	30.0	1.0	0.10		T04	PC Gold DHDB 20261009
SHRC175	30.0	31.0	1.0	0.93		T04	PC Gold DHDB 20261009
SHRC175	31.0	32.0	1.0	0.72		T04	PC Gold DHDB 20261009
SHRC175	32.0	33.0	1.0	0.87		T04	PC Gold DHDB 20261009
SHRC175	33.0	34.0	1.0	0.93		T04	PC Gold DHDB 20261009
SHRC175	34.0	35.0	1.0	1.17		T04	PC Gold DHDB 20261009
SHRC175	35.0	36.0	1.0	0.95		T04	PC Gold DHDB 20261009
SHRC175	36.0	37.0	1.0	2.68		T04	PC Gold DHDB 20261009
SHRC175	37.0	38.0	1.0	1.40		T04	PC Gold DHDB 20261009
SHRC175	38.0	39.0	1.0	0.60		T04	PC Gold DHDB 20261009

Hole ID	From (m)	To (m)	Interval (m)	Au (g/t)	As (ppm)	Target	Source
SHRC175	39.0	40.0	1.0	0.80		T04	PC Gold DHDB 20261009
SHRC175	40.0	41.0	1.0	0.97		T04	PC Gold DHDB 20261009
SHRC175	41.0	42.0	1.0	0.42		T04	PC Gold DHDB 20261009
SHRC175	42.0	43.0	1.0	0.28		T04	PC Gold DHDB 20261009
SHRC175	43.0	44.0	1.0	0.20		T04	PC Gold DHDB 20261009
SHRC175	45.0	46.0	1.0	1.01		T04	PC Gold DHDB 20261009
SHRC175	46.0	47.0	1.0	0.96		T04	PC Gold DHDB 20261009
SHRC175	47.0	48.0	1.0	0.62		T04	PC Gold DHDB 20261009
SHRC175	48.0	49.0	1.0	0.70		T04	PC Gold DHDB 20261009
SHRC175	49.0	50.0	1.0	0.24		T04	PC Gold DHDB 20261009
SHRC175	50.0	51.0	1.0	0.16		T04	PC Gold DHDB 20261009
SHRC175	52.0	53.0	1.0	0.10		T04	PC Gold DHDB 20261009
SHRC175	55.0	56.0	1.0	0.20		T04	PC Gold DHDB 20261009
SHRC175	56.0	57.0	1.0	0.20		T04	PC Gold DHDB 20261009
SHRC175	57.0	58.0	1.0	0.17		T04	PC Gold DHDB 20261009
SHRC175	58.0	59.0	1.0	0.23		T04	PC Gold DHDB 20261009
SHRC175	59.0	60.0	1.0	0.11		T04	PC Gold DHDB 20261009
SHRC175	60.0	61.0	1.0	0.25		T04	PC Gold DHDB 20261009
SHRC175	63.0	64.0	1.0	0.29		T04	PC Gold DHDB 20261009
SHRC175	67.0	68.0	1.0	0.16		T04	PC Gold DHDB 20261009
SHRC175	70.0	71.0	1.0	0.14		T04	PC Gold DHDB 20261009
SHRC175	71.0	72.0	1.0	0.16		T04	PC Gold DHDB 20261009
SHRC175	75.0	76.0	1.0	0.18		T04	PC Gold DHDB 20261009
SHRC175	77.0	78.0	1.0	0.27		T04	PC Gold DHDB 20261009
SHRC175	78.0	79.0	1.0	0.12		T04	PC Gold DHDB 20261009
SHRC175	79.0	80.0	1.0	0.36		T04	PC Gold DHDB 20261009
SHRC175	84.0	85.0	1.0	0.11		T04	PC Gold DHDB 20261009
SHRC175	87.0	88.0	1.0	0.20		T04	PC Gold DHDB 20261009
SHRC175	88.0	89.0	1.0	0.17		T04	PC Gold DHDB 20261009
SHRC175	89.0	90.0	1.0	0.31		T04	PC Gold DHDB 20261009
SHRC175	91.0	92.0	1.0	0.19		T04	PC Gold DHDB 20261009
SHRC175	92.0	93.0	1.0	0.66		T04	PC Gold DHDB 20261009
SHRC175	93.0	94.0	1.0	0.11		T04	PC Gold DHDB 20261009
SHRC175	94.0	95.0	1.0	0.29		T04	PC Gold DHDB 20261009
SHRC175	95.0	96.0	1.0	0.27		T04	PC Gold DHDB 20261009
SHRC175	99.0	100.0	1.0	0.15		T04	PC Gold DHDB 20261009
SHRC175	100.0	101.0	1.0	0.20		T04	PC Gold DHDB 20261009
SHRC175	101.0	102.0	1.0	0.10		T04	PC Gold DHDB 20261009
SHRC175	103.0	104.0	1.0	0.75		T04	PC Gold DHDB 20261009
SHRC181	7.0	8.0	1.0	0.47		T02	PC Gold DHDB 20261009
SHRC181	9.0	10.0	1.0	0.13		T02	PC Gold DHDB 20261009

Hole ID	From (m)	To (m)	Interval (m)	Au (g/t)	As (ppm)	Target	Source
SHRC181	11.0	12.0	1.0	0.21		T02	PC Gold DHDB 20261009
SHRC181	12.0	13.0	1.0	1.40		T02	PC Gold DHDB 20261009
SHRC181	19.0	20.0	1.0	0.24		T02	PC Gold DHDB 20261009
SHRC181	20.0	21.0	1.0	0.12		T02	PC Gold DHDB 20261009
SHRC181	21.0	22.0	1.0	0.12		T02	PC Gold DHDB 20261009
SHRC181	28.0	29.0	1.0	0.29		T02	PC Gold DHDB 20261009
SHRC181	29.0	30.0	1.0	0.14		T02	PC Gold DHDB 20261009
SHRC181	31.0	32.0	1.0	0.21		T02	PC Gold DHDB 20261009
SHRC181	33.0	34.0	1.0	0.10		T02	PC Gold DHDB 20261009
SHRC181	34.0	35.0	1.0	1.12		T02	PC Gold DHDB 20261009
SHRC181	53.0	54.0	1.0	0.22		T02	PC Gold DHDB 20261009
SHRC181	54.0	55.0	1.0	0.23		T02	PC Gold DHDB 20261009
SHRC181	59.0	60.0	1.0	0.69		T02	PC Gold DHDB 20261009
SHRC181	60.0	61.0	1.0	0.16		T02	PC Gold DHDB 20261009
SHRC181	61.0	62.0	1.0	0.15		T02	PC Gold DHDB 20261009
SHRC181	63.0	64.0	1.0	2.39		T02	PC Gold DHDB 20261009
SHRC181	64.0	65.0	1.0	0.54		T02	PC Gold DHDB 20261009
SHRC181	65.0	66.0	1.0	1.98		T02	PC Gold DHDB 20261009
SHRC181	66.0	67.0	1.0	2.13		T02	PC Gold DHDB 20261009
SHRC181	67.0	68.0	1.0	2.58		T02	PC Gold DHDB 20261009
SHRC181	68.0	69.0	1.0	14.20		T02	PC Gold DHDB 20261009
SHRC181	69.0	70.0	1.0	13.00		T02	PC Gold DHDB 20261009
SHRC181	70.0	71.0	1.0	1.95		T02	PC Gold DHDB 20261009
SHRC181	71.0	72.0	1.0	2.64		T02	PC Gold DHDB 20261009
SHRC181	72.0	73.0	1.0	4.15		T02	PC Gold DHDB 20261009
SHRC181	73.0	74.0	1.0	6.01		T02	PC Gold DHDB 20261009
SHRC181	74.0	75.0	1.0	7.72		T02	PC Gold DHDB 20261009
SHRC181	75.0	76.0	1.0	3.60		T02	PC Gold DHDB 20261009
SHRC181	76.0	77.0	1.0	1.77		T02	PC Gold DHDB 20261009
SHRC181	77.0	78.0	1.0	0.73		T02	PC Gold DHDB 20261009
SHRC181	78.0	79.0	1.0	0.54		T02	PC Gold DHDB 20261009
SHRC181	79.0	80.0	1.0	0.39		T02	PC Gold DHDB 20261009
SHRC181	80.0	81.0	1.0	0.33		T02	PC Gold DHDB 20261009
SHRC181	81.0	82.0	1.0	0.27		T02	PC Gold DHDB 20261009
SHRC181	82.0	83.0	1.0	0.23		T02	PC Gold DHDB 20261009
SHRC181	83.0	84.0	1.0	0.11		T02	PC Gold DHDB 20261009
SHRC181	84.0	85.0	1.0	0.12		T02	PC Gold DHDB 20261009
SHRC181	86.0	87.0	1.0	0.12		T02	PC Gold DHDB 20261009
SHRC181	92.0	93.0	1.0	0.10		T02	PC Gold DHDB 20261009
SHRC182	0.0	1.0	1.0	0.55		T02	PC Gold DHDB 20261009
SHRC182	2.0	3.0	1.0	0.11		T02	PC Gold DHDB 20261009

Hole ID	From (m)	To (m)	Interval (m)	Au (g/t)	As (ppm)	Target	Source
SHRC182	3.0	4.0	1.0	0.62		T02	PC Gold DHDB 20261009
SHRC182	5.0	6.0	1.0	0.15		T02	PC Gold DHDB 20261009
SHRC182	9.0	10.0	1.0	0.15		T02	PC Gold DHDB 20261009
SHRC182	10.0	11.0	1.0	0.48		T02	PC Gold DHDB 20261009
SHRC182	26.0	27.0	1.0	0.41		T02	PC Gold DHDB 20261009
SHRC182	27.0	28.0	1.0	0.39		T02	PC Gold DHDB 20261009
SHRC182	28.0	29.0	1.0	0.40		T02	PC Gold DHDB 20261009
SHRC182	29.0	30.0	1.0	1.47		T02	PC Gold DHDB 20261009
SHRC182	30.0	31.0	1.0	1.10		T02	PC Gold DHDB 20261009
SHRC182	31.0	32.0	1.0	1.58		T02	PC Gold DHDB 20261009
SHRC182	32.0	33.0	1.0	1.06		T02	PC Gold DHDB 20261009
SHRC182	33.0	34.0	1.0	1.76		T02	PC Gold DHDB 20261009
SHRC182	34.0	35.0	1.0	0.71		T02	PC Gold DHDB 20261009
SHRC182	35.0	36.0	1.0	0.47		T02	PC Gold DHDB 20261009
SHRC182	36.0	37.0	1.0	0.36		T02	PC Gold DHDB 20261009
SHRC182	37.0	38.0	1.0	0.10		T02	PC Gold DHDB 20261009
SHRC182	38.0	39.0	1.0	0.31		T02	PC Gold DHDB 20261009
SHRC182	41.0	42.0	1.0	0.15		T02	PC Gold DHDB 20261009
SHRC182	43.0	44.0	1.0	0.46		T02	PC Gold DHDB 20261009
SHRC182	53.0	54.0	1.0	0.38		T02	PC Gold DHDB 20261009
SHRC190	1.0	2.0	1.0	0.12			PC Gold DHDB 20261009
SHRC190	2.0	3.0	1.0	0.21			PC Gold DHDB 20261009
SHRC191	8.0	9.0	1.0	0.88		T04	PC Gold DHDB 20261009
SHRC191	15.0	16.0	1.0	0.13		T04	PC Gold DHDB 20261009
SHRC191	23.0	24.0	1.0	3.16		T04	PC Gold DHDB 20261009
SHRC191	24.0	25.0	1.0	1.17		T04	PC Gold DHDB 20261009
SHRC191	25.0	26.0	1.0	0.42		T04	PC Gold DHDB 20261009
SHRC191	26.0	27.0	1.0	0.22		T04	PC Gold DHDB 20261009
SHRC191	27.0	28.0	1.0	0.49		T04	PC Gold DHDB 20261009
SHRC191	28.0	29.0	1.0	0.75		T04	PC Gold DHDB 20261009
SHRC191	29.0	30.0	1.0	0.23		T04	PC Gold DHDB 20261009
SHRC191	30.0	31.0	1.0	0.39		T04	PC Gold DHDB 20261009
SHRC191	31.0	32.0	1.0	0.50		T04	PC Gold DHDB 20261009
SHRC191	34.0	35.0	1.0	1.04		T04	PC Gold DHDB 20261009
SHRC191	35.0	36.0	1.0	0.40		T04	PC Gold DHDB 20261009
SHRC191	36.0	37.0	1.0	0.33		T04	PC Gold DHDB 20261009
SHRC191	37.0	38.0	1.0	1.91		T04	PC Gold DHDB 20261009
SHRC191	38.0	39.0	1.0	0.92		T04	PC Gold DHDB 20261009
SHRC191	39.0	40.0	1.0	0.38		T04	PC Gold DHDB 20261009
SHRC191	44.0	45.0	1.0	0.20		T04	PC Gold DHDB 20261009
SHRC191	45.0	46.0	1.0	0.40		T04	PC Gold DHDB 20261009

PC GOLD

Hole ID	From (m)	To (m)	Interval (m)	Au (g/t)	As (ppm)	Target	Source
SHRC191	46.0	47.0	1.0	3.77		T04	PC Gold DHDB 20261009
SHRC191	47.0	48.0	1.0	1.76		T04	PC Gold DHDB 20261009
SHRC191	48.0	49.0	1.0	1.77		T04	PC Gold DHDB 20261009
SHRC191	50.0	51.0	1.0	0.13		T04	PC Gold DHDB 20261009
SHRC191	53.0	54.0	1.0	2.92		T04	PC Gold DHDB 20261009
SHRC191	54.0	55.0	1.0	2.64		T04	PC Gold DHDB 20261009
SHRC191	55.0	56.0	1.0	1.10		T04	PC Gold DHDB 20261009
SHRC191	56.0	57.0	1.0	0.10		T04	PC Gold DHDB 20261009
SHRC191	61.0	62.0	1.0	0.41		T04	PC Gold DHDB 20261009
SHRC191	63.0	64.0	1.0	0.10		T04	PC Gold DHDB 20261009
SHRC191	66.0	67.0	1.0	0.12		T04	PC Gold DHDB 20261009
SHRC191	67.0	68.0	1.0	0.16		T04	PC Gold DHDB 20261009
SHRC191	70.0	71.0	1.0	0.15		T04	PC Gold DHDB 20261009
SHRC191	73.0	74.0	1.0	0.17		T04	PC Gold DHDB 20261009
SHRC191	74.0	75.0	1.0	0.16		T04	PC Gold DHDB 20261009
SHRC191	84.0	85.0	1.0	0.29		T04	PC Gold DHDB 20261009
SHRC191	85.0	86.0	1.0	0.16		T04	PC Gold DHDB 20261009
SHRC191	91.0	92.0	1.0	0.12		T04	PC Gold DHDB 20261009
SHRC191	94.0	95.0	1.0	0.18		T04	PC Gold DHDB 20261009
SHRC191	95.0	96.0	1.0	0.18		T04	PC Gold DHDB 20261009
SHRC191	96.0	97.0	1.0	0.20		T04	PC Gold DHDB 20261009
SHRC191	98.0	99.0	1.0	0.19		T04	PC Gold DHDB 20261009
SHRC191	99.0	100.0	1.0	0.19		T04	PC Gold DHDB 20261009
SHRC191	100.0	101.0	1.0	0.13		T04	PC Gold DHDB 20261009
SHRC191	101.0	102.0	1.0	0.23		T04	PC Gold DHDB 20261009
SHRC191	102.0	103.0	1.0	0.13		T04	PC Gold DHDB 20261009
SHRC191	103.0	104.0	1.0	0.44		T04	PC Gold DHDB 20261009
SHRC191	104.0	105.0	1.0	1.78		T04	PC Gold DHDB 20261009
SHRC191	105.0	106.0	1.0	0.53		T04	PC Gold DHDB 20261009
SHRC191	106.0	107.0	1.0	0.16		T04	PC Gold DHDB 20261009
SHRC191	111.0	112.0	1.0	0.10		T04	PC Gold DHDB 20261009
SHRC191	115.0	116.0	1.0	0.10		T04	PC Gold DHDB 20261009
SHRC191	117.0	118.0	1.0	0.11		T04	PC Gold DHDB 20261009
SHRC191	118.0	119.0	1.0	0.16		T04	PC Gold DHDB 20261009
SHRC191	120.0	121.0	1.0	0.19		T04	PC Gold DHDB 20261009
SHRC200	0.0	1.0	1.0	0.14		T09	PC Gold DHDB 20261009
SHRC200	1.0	2.0	1.0	2.31		T09	PC Gold DHDB 20261009
SHRC200	2.0	3.0	1.0	0.27		T09	PC Gold DHDB 20261009
SHRC200	70.0	71.0	1.0	0.14		T09	PC Gold DHDB 20261009
SHRC200	104.0	105.0	1.0	0.16		T09	PC Gold DHDB 20261009
SHRC204	2.0	3.0	1.0	0.22		T08	PC Gold DHDB 20261009

Hole ID	From (m)	To (m)	Interval (m)	Au (g/t)	As (ppm)	Target	Source
SHRC204	11.0	12.0	1.0	0.14		T08	PC Gold DHDB 20261009
SHRC204	22.0	23.0	1.0	0.33		T08	PC Gold DHDB 20261009
SHRC204	30.0	31.0	1.0	0.10		T08	PC Gold DHDB 20261009
SHRC204	33.0	34.0	1.0	0.36		T08	PC Gold DHDB 20261009
SHRC204	34.0	35.0	1.0	0.15		T08	PC Gold DHDB 20261009
SHRC204	36.0	37.0	1.0	0.18		T08	PC Gold DHDB 20261009
SHRC204	37.0	38.0	1.0	0.11		T08	PC Gold DHDB 20261009
SHRC204	38.0	39.0	1.0	0.12		T08	PC Gold DHDB 20261009
SHRC204	39.0	40.0	1.0	0.25		T08	PC Gold DHDB 20261009
SHRC204	41.0	42.0	1.0	0.12		T08	PC Gold DHDB 20261009
SHRC204	42.0	43.0	1.0	0.11		T08	PC Gold DHDB 20261009
SHRC204	43.0	44.0	1.0	1.61		T08	PC Gold DHDB 20261009
SHRC204	45.0	46.0	1.0	0.13		T08	PC Gold DHDB 20261009
SHRC204	47.0	48.0	1.0	0.29		T08	PC Gold DHDB 20261009
SHRC204	50.0	51.0	1.0	0.10		T08	PC Gold DHDB 20261009
SHRC204	51.0	52.0	1.0	0.41		T08	PC Gold DHDB 20261009
SHRC204	52.0	53.0	1.0	0.84		T08	PC Gold DHDB 20261009
SHRC204	53.0	54.0	1.0	0.14		T08	PC Gold DHDB 20261009
SHRC204	54.0	55.0	1.0	0.14		T08	PC Gold DHDB 20261009
SHRC204	55.0	56.0	1.0	0.41		T08	PC Gold DHDB 20261009
SHRC204	69.0	70.0	1.0	0.43		T08	PC Gold DHDB 20261009
SHRC204	71.0	72.0	1.0	0.12		T08	PC Gold DHDB 20261009
SHRC204	73.0	74.0	1.0	0.14		T08	PC Gold DHDB 20261009
SHRC204	74.0	75.0	1.0	0.30		T08	PC Gold DHDB 20261009
SHRC204	75.0	76.0	1.0	0.20		T08	PC Gold DHDB 20261009
SHRC204	76.0	77.0	1.0	0.58		T08	PC Gold DHDB 20261009
SHRC204	77.0	78.0	1.0	0.29		T08	PC Gold DHDB 20261009
SHRC204	78.0	79.0	1.0	0.13		T08	PC Gold DHDB 20261009
SHRC204	80.0	81.0	1.0	0.10		T08	PC Gold DHDB 20261009
SHRC204	81.0	82.0	1.0	0.14		T08	PC Gold DHDB 20261009
SHRC204	82.0	83.0	1.0	0.17		T08	PC Gold DHDB 20261009
SHRC204	84.0	85.0	1.0	0.19		T08	PC Gold DHDB 20261009
SHRC204	91.0	92.0	1.0	0.24		T08	PC Gold DHDB 20261009
SHRC214	7.0	8.0	1.0	0.49		T08	PC Gold DHDB 20261009
SHRC214	11.0	12.0	1.0	0.14		T08	PC Gold DHDB 20261009
SHRC214	13.0	14.0	1.0	6.69		T08	PC Gold DHDB 20261009
SHRC214	14.0	15.0	1.0	7.92		T08	PC Gold DHDB 20261009
SHRC214	15.0	16.0	1.0	0.27		T08	PC Gold DHDB 20261009
SHRC214	21.0	22.0	1.0	0.12		T08	PC Gold DHDB 20261009
SHRC214	22.0	23.0	1.0	0.18		T08	PC Gold DHDB 20261009
SHRC214	23.0	24.0	1.0	0.17		T08	PC Gold DHDB 20261009

Hole ID	From (m)	To (m)	Interval (m)	Au (g/t)	As (ppm)	Target	Source
SHRC214	27.0	28.0	1.0	0.10		T08	PC Gold DHDB 20261009
SHRC214	28.0	29.0	1.0	0.12		T08	PC Gold DHDB 20261009
SHRC214	29.0	30.0	1.0	2.17		T08	PC Gold DHDB 20261009
SHRC214	30.0	31.0	1.0	0.80		T08	PC Gold DHDB 20261009
SHRC214	31.0	32.0	1.0	0.23		T08	PC Gold DHDB 20261009
SHRC214	32.0	33.0	1.0	0.19		T08	PC Gold DHDB 20261009
SHRC214	57.0	58.0	1.0	0.24		T08	PC Gold DHDB 20261009
SHRC214	58.0	59.0	1.0	0.11		T08	PC Gold DHDB 20261009
SHRC214	69.0	70.0	1.0	3.71		T08	PC Gold DHDB 20261009
SHRC214	70.0	71.0	1.0	0.45		T08	PC Gold DHDB 20261009
SHRC214	71.0	72.0	1.0	0.76		T08	PC Gold DHDB 20261009
SHRC214	73.0	74.0	1.0	0.10		T08	PC Gold DHDB 20261009
SHRC214	74.0	75.0	1.0	0.10		T08	PC Gold DHDB 20261009
SHRC214	76.0	77.0	1.0	0.38		T08	PC Gold DHDB 20261009
SHRC214	78.0	79.0	1.0	1.16		T08	PC Gold DHDB 20261009
SHRC214	79.0	80.0	1.0	0.40		T08	PC Gold DHDB 20261009
SHRC214	80.0	81.0	1.0	0.45		T08	PC Gold DHDB 20261009
SHRC214	81.0	82.0	1.0	0.59		T08	PC Gold DHDB 20261009
SHRC214	82.0	83.0	1.0	0.17		T08	PC Gold DHDB 20261009
SHRC214	86.0	87.0	1.0	6.78		T08	PC Gold DHDB 20261009
SHRC214	87.0	88.0	1.0	0.72		T08	PC Gold DHDB 20261009
SHRC214	88.0	89.0	1.0	0.14		T08	PC Gold DHDB 20261009
SHRC214	93.0	94.0	1.0	0.49		T08	PC Gold DHDB 20261009
SHRC214	94.0	95.0	1.0	0.15		T08	PC Gold DHDB 20261009
SHRC214	95.0	96.0	1.0	0.27		T08	PC Gold DHDB 20261009
SHRC219	0.0	1.0	1.0	0.38		T02	PC Gold DHDB 20261009
SHRC219	1.0	2.0	1.0	1.30		T02	PC Gold DHDB 20261009
SHRC219	2.0	3.0	1.0	2.65		T02	PC Gold DHDB 20261009
SHRC219	3.0	4.0	1.0	0.16		T02	PC Gold DHDB 20261009
SHRC219	4.0	5.0	1.0	0.43		T02	PC Gold DHDB 20261009
SHRC219	5.0	6.0	1.0	0.31		T02	PC Gold DHDB 20261009
SHRC219	18.0	19.0	1.0	0.18		T02	PC Gold DHDB 20261009
SHRC219	21.0	22.0	1.0	0.17		T02	PC Gold DHDB 20261009
SHRC219	22.0	23.0	1.0	1.04		T02	PC Gold DHDB 20261009
SHRC219	23.0	24.0	1.0	0.61		T02	PC Gold DHDB 20261009
SHRC219	24.0	25.0	1.0	1.10		T02	PC Gold DHDB 20261009
SHRC219	26.0	27.0	1.0	0.45		T02	PC Gold DHDB 20261009
SHRC219	27.0	28.0	1.0	0.65		T02	PC Gold DHDB 20261009
SHRC219	28.0	29.0	1.0	0.11		T02	PC Gold DHDB 20261009
SHRC219	30.0	31.0	1.0	1.14		T02	PC Gold DHDB 20261009
SHRC219	31.0	32.0	1.0	0.32		T02	PC Gold DHDB 20261009

Hole ID	From (m)	To (m)	Interval (m)	Au (g/t)	As (ppm)	Target	Source
SHRC219	32.0	33.0	1.0	0.80		T02	PC Gold DHDB 20261009
SHRC219	33.0	34.0	1.0	0.13		T02	PC Gold DHDB 20261009
SHRC219	39.0	40.0	1.0	0.13		T02	PC Gold DHDB 20261009
SHRC219	40.0	41.0	1.0	0.13		T02	PC Gold DHDB 20261009
SHRC219	42.0	43.0	1.0	0.14		T02	PC Gold DHDB 20261009
SHRC219	43.0	44.0	1.0	0.18		T02	PC Gold DHDB 20261009
SHRC219	44.0	45.0	1.0	1.27		T02	PC Gold DHDB 20261009
SHRC219	47.0	48.0	1.0	0.31		T02	PC Gold DHDB 20261009
SHRC219	49.0	50.0	1.0	0.40		T02	PC Gold DHDB 20261009
SHRC219	50.0	51.0	1.0	1.54		T02	PC Gold DHDB 20261009
SHRC219	51.0	52.0	1.0	1.14		T02	PC Gold DHDB 20261009
SHRC219	52.0	53.0	1.0	0.44		T02	PC Gold DHDB 20261009
SHRC219	53.0	54.0	1.0	1.23		T02	PC Gold DHDB 20261009
SHRC219	54.0	55.0	1.0	1.65		T02	PC Gold DHDB 20261009
SHRC219	55.0	56.0	1.0	0.85		T02	PC Gold DHDB 20261009
SHRC219	56.0	57.0	1.0	0.46		T02	PC Gold DHDB 20261009
SHRC219	57.0	58.0	1.0	0.26		T02	PC Gold DHDB 20261009
SHRC219	58.0	59.0	1.0	0.25		T02	PC Gold DHDB 20261009
SHRC219	60.0	61.0	1.0	0.25		T02	PC Gold DHDB 20261009
SHRC219	61.0	62.0	1.0	0.40		T02	PC Gold DHDB 20261009
SHRC219	62.0	63.0	1.0	0.37		T02	PC Gold DHDB 20261009
SHRC219	63.0	64.0	1.0	0.75		T02	PC Gold DHDB 20261009
SHRC219	64.0	65.0	1.0	0.87		T02	PC Gold DHDB 20261009
SHRC219	65.0	66.0	1.0	2.60		T02	PC Gold DHDB 20261009
SHRC219	66.0	67.0	1.0	0.29		T02	PC Gold DHDB 20261009
SHRC219	67.0	68.0	1.0	0.10		T02	PC Gold DHDB 20261009
SHRC219	68.0	69.0	1.0	0.11		T02	PC Gold DHDB 20261009
SHRC219	69.0	70.0	1.0	0.14		T02	PC Gold DHDB 20261009
SHRC219	77.0	78.0	1.0	0.36		T02	PC Gold DHDB 20261009
SHRC219	84.0	85.0	1.0	0.13		T02	PC Gold DHDB 20261009
SHRC219	88.0	89.0	1.0	0.19		T02	PC Gold DHDB 20261009
SHRC219	104.0	105.0	1.0	0.16		T02	PC Gold DHDB 20261009
SHRC219	109.0	110.0	1.0	0.31		T02	PC Gold DHDB 20261009
SHRC220	11.0	12.0	1.0	0.18		T02	PC Gold DHDB 20261009
SHRC220	12.0	13.0	1.0	0.30		T02	PC Gold DHDB 20261009
SHRC220	13.0	14.0	1.0	0.10		T02	PC Gold DHDB 20261009
SHRC220	18.0	19.0	1.0	0.10		T02	PC Gold DHDB 20261009
SHRC220	19.0	20.0	1.0	0.16		T02	PC Gold DHDB 20261009
SHRC220	20.0	21.0	1.0	0.11		T02	PC Gold DHDB 20261009
SHRC220	21.0	22.0	1.0	0.10		T02	PC Gold DHDB 20261009
SHRC220	22.0	23.0	1.0	0.21		T02	PC Gold DHDB 20261009

Hole ID	From (m)	To (m)	Interval (m)	Au (g/t)	As (ppm)	Target	Source
SHRC220	23.0	24.0	1.0	0.42		T02	PC Gold DHDB 20261009
SHRC220	24.0	25.0	1.0	0.10		T02	PC Gold DHDB 20261009
SHRC220	28.0	29.0	1.0	0.36		T02	PC Gold DHDB 20261009
SHRC220	29.0	30.0	1.0	1.18		T02	PC Gold DHDB 20261009
SHRC220	30.0	31.0	1.0	2.81		T02	PC Gold DHDB 20261009
SHRC220	32.0	33.0	1.0	0.20		T02	PC Gold DHDB 20261009
SHRC220	33.0	34.0	1.0	0.35		T02	PC Gold DHDB 20261009
SHRC220	34.0	35.0	1.0	6.80		T02	PC Gold DHDB 20261009
SHRC220	35.0	36.0	1.0	0.20		T02	PC Gold DHDB 20261009
SHRC220	37.0	38.0	1.0	0.12		T02	PC Gold DHDB 20261009
SHRC220	44.0	45.0	1.0	0.32		T02	PC Gold DHDB 20261009
SHRC220	46.0	47.0	1.0	0.11		T02	PC Gold DHDB 20261009
SHRC220	47.0	48.0	1.0	0.13		T02	PC Gold DHDB 20261009
SHRC220	48.0	49.0	1.0	0.11		T02	PC Gold DHDB 20261009
SHRC220	49.0	50.0	1.0	0.21		T02	PC Gold DHDB 20261009
SHRC220	51.0	52.0	1.0	0.53		T02	PC Gold DHDB 20261009
SHRC220	52.0	53.0	1.0	0.33		T02	PC Gold DHDB 20261009
SHRC220	53.0	54.0	1.0	0.23		T02	PC Gold DHDB 20261009
SHRC220	54.0	55.0	1.0	0.10		T02	PC Gold DHDB 20261009
SHRC220	55.0	56.0	1.0	0.25		T02	PC Gold DHDB 20261009
SHRC220	56.0	57.0	1.0	0.14		T02	PC Gold DHDB 20261009
SHRC220	57.0	58.0	1.0	0.46		T02	PC Gold DHDB 20261009
SHRC220	92.0	93.0	1.0	0.16		T02	PC Gold DHDB 20261009
SHRC220	100.0	101.0	1.0	0.55		T02	PC Gold DHDB 20261009
SHRC220	101.0	102.0	1.0	0.38		T02	PC Gold DHDB 20261009
SHRC232	1.0	2.0	1.0	0.10		T04	PC Gold DHDB 20261009
SHRC232	2.0	3.0	1.0	0.14		T04	PC Gold DHDB 20261009
SHRC232	9.0	10.0	1.0	0.20		T04	PC Gold DHDB 20261009
SHRC232	14.0	15.0	1.0	0.12		T04	PC Gold DHDB 20261009
SHRC232	16.0	17.0	1.0	6.64		T04	PC Gold DHDB 20261009
SHRC232	17.0	18.0	1.0	7.87		T04	PC Gold DHDB 20261009
SHRC232	18.0	19.0	1.0	0.81		T04	PC Gold DHDB 20261009
SHRC232	19.0	20.0	1.0	0.68		T04	PC Gold DHDB 20261009
SHRC232	20.0	21.0	1.0	0.26		T04	PC Gold DHDB 20261009
SHRC232	22.0	23.0	1.0	0.38		T04	PC Gold DHDB 20261009
SHRC232	23.0	24.0	1.0	0.18		T04	PC Gold DHDB 20261009
SHRC232	24.0	25.0	1.0	0.11		T04	PC Gold DHDB 20261009
SHRC232	32.0	33.0	1.0	0.30		T04	PC Gold DHDB 20261009
SHRC232	37.0	38.0	1.0	0.15		T04	PC Gold DHDB 20261009
SHRC232	41.0	42.0	1.0	0.15		T04	PC Gold DHDB 20261009
SHRC232	43.0	44.0	1.0	0.10		T04	PC Gold DHDB 20261009

Hole ID	From (m)	To (m)	Interval (m)	Au (g/t)	As (ppm)	Target	Source
SHRC232	45.0	46.0	1.0	0.14		T04	PC Gold DHDB 20261009
SHRC232	48.0	49.0	1.0	0.34		T04	PC Gold DHDB 20261009
SHRC232	49.0	50.0	1.0	0.26		T04	PC Gold DHDB 20261009
SHRC232	50.0	51.0	1.0	0.25		T04	PC Gold DHDB 20261009
SHRC232	51.0	52.0	1.0	0.17		T04	PC Gold DHDB 20261009
SHRC232	57.0	58.0	1.0	0.16		T04	PC Gold DHDB 20261009
SHRC232	58.0	59.0	1.0	0.13		T04	PC Gold DHDB 20261009
SHRC232	81.0	82.0	1.0	2.39		T04	PC Gold DHDB 20261009
SHRC232	82.0	83.0	1.0	0.94		T04	PC Gold DHDB 20261009
SHRC232	84.0	85.0	1.0	0.63		T04	PC Gold DHDB 20261009
SHRC232	85.0	86.0	1.0	0.74		T04	PC Gold DHDB 20261009
SHRC232	90.0	91.0	1.0	0.16		T04	PC Gold DHDB 20261009
SHRC232	91.0	92.0	1.0	0.37		T04	PC Gold DHDB 20261009
SHRC232	92.0	93.0	1.0	0.25		T04	PC Gold DHDB 20261009
SHRC232	98.0	99.0	1.0	0.28		T04	PC Gold DHDB 20261009
SHRC232	99.0	100.0	1.0	0.24		T04	PC Gold DHDB 20261009
SHRC232	106.0	107.0	1.0	0.11		T04	PC Gold DHDB 20261009
SHRC234	9.0	10.0	1.0	2.72		T04	PC Gold DHDB 20261009
SHRC234	10.0	11.0	1.0	41.60		T04	PC Gold DHDB 20261009
SHRC234	11.0	12.0	1.0	0.51		T04	PC Gold DHDB 20261009
SHRC234	12.0	13.0	1.0	0.83		T04	PC Gold DHDB 20261009
SHRC234	13.0	14.0	1.0	0.19		T04	PC Gold DHDB 20261009
SHRC234	14.0	15.0	1.0	0.21		T04	PC Gold DHDB 20261009
SHRC234	16.0	17.0	1.0	0.42		T04	PC Gold DHDB 20261009
SHRC234	17.0	18.0	1.0	0.22		T04	PC Gold DHDB 20261009
SHRC234	22.0	23.0	1.0	0.55		T04	PC Gold DHDB 20261009
SHRC234	23.0	24.0	1.0	0.10		T04	PC Gold DHDB 20261009
SHRC234	26.0	27.0	1.0	0.12		T04	PC Gold DHDB 20261009
SHRC234	27.0	28.0	1.0	0.12		T04	PC Gold DHDB 20261009
SHRC234	28.0	29.0	1.0	0.18		T04	PC Gold DHDB 20261009
SHRC234	29.0	30.0	1.0	0.28		T04	PC Gold DHDB 20261009
SHRC234	30.0	31.0	1.0	0.44		T04	PC Gold DHDB 20261009
SHRC234	32.0	33.0	1.0	0.19		T04	PC Gold DHDB 20261009
SHRC234	33.0	34.0	1.0	0.24		T04	PC Gold DHDB 20261009
SHRC234	34.0	35.0	1.0	0.41		T04	PC Gold DHDB 20261009
SHRC234	35.0	36.0	1.0	0.37		T04	PC Gold DHDB 20261009
SHRC234	36.0	37.0	1.0	0.47		T04	PC Gold DHDB 20261009
SHRC234	37.0	38.0	1.0	0.35		T04	PC Gold DHDB 20261009
SHRC234	38.0	39.0	1.0	1.44		T04	PC Gold DHDB 20261009
SHRC234	39.0	40.0	1.0	0.60		T04	PC Gold DHDB 20261009
SHRC234	41.0	42.0	1.0	0.12		T04	PC Gold DHDB 20261009

Hole ID	From (m)	To (m)	Interval (m)	Au (g/t)	As (ppm)	Target	Source
SHRC234	44.0	45.0	1.0	0.27		T04	PC Gold DHDB 20261009
SHRC234	45.0	46.0	1.0	0.57		T04	PC Gold DHDB 20261009
SHRC234	46.0	47.0	1.0	0.13		T04	PC Gold DHDB 20261009
SHRC234	47.0	48.0	1.0	0.90		T04	PC Gold DHDB 20261009
SHRC234	48.0	49.0	1.0	0.88		T04	PC Gold DHDB 20261009
SHRC234	49.0	50.0	1.0	0.40		T04	PC Gold DHDB 20261009
SHRC234	50.0	51.0	1.0	0.33		T04	PC Gold DHDB 20261009
SHRC234	51.0	52.0	1.0	0.29		T04	PC Gold DHDB 20261009
SHRC234	52.0	53.0	1.0	0.45		T04	PC Gold DHDB 20261009
SHRC234	53.0	54.0	1.0	0.78		T04	PC Gold DHDB 20261009
SHRC234	54.0	55.0	1.0	0.17		T04	PC Gold DHDB 20261009
SHRC234	55.0	56.0	1.0	0.11		T04	PC Gold DHDB 20261009
SRD25-001	0.0	1.0	1.0	0.12		T05	PC Gold DHDB 20261009
SRD25-001	2.0	3.0	1.0	0.13		T05	PC Gold DHDB 20261009
SRD25-001	4.0	5.0	1.0	0.11		T05	PC Gold DHDB 20261009
SRD25-001	5.0	6.0	1.0	0.11		T05	PC Gold DHDB 20261009
SRD25-001	6.0	7.0	1.0	0.41		T05	PC Gold DHDB 20261009
SRD25-001	17.0	18.0	1.0	0.12		T05	PC Gold DHDB 20261009
SRD25-001	18.0	19.0	1.0	0.11		T05	PC Gold DHDB 20261009
SRD25-001	46.0	47.0	1.0	0.29		T05	PC Gold DHDB 20261009
SRD25-001	47.0	48.0	1.0	0.15		T05	PC Gold DHDB 20261009
SRD25-001	48.0	49.0	1.0	0.32		T05	PC Gold DHDB 20261009
SRD25-001	49.0	50.0	1.0	0.18		T05	PC Gold DHDB 20261009
SRD25-001	50.0	51.0	1.0	0.18		T05	PC Gold DHDB 20261009
SRD25-001	52.0	53.0	1.0	1.95		T05	PC Gold DHDB 20261009
SRD25-001	53.0	54.0	1.0	0.36		T05	PC Gold DHDB 20261009
SRD25-001	54.0	55.0	1.0	1.82		T05	PC Gold DHDB 20261009
SRD25-001	55.0	56.0	1.0	0.32		T05	PC Gold DHDB 20261009
SRD25-001	58.0	59.0	1.0	0.17		T05	PC Gold DHDB 20261009
SRD25-001	59.0	60.0	1.0	0.48		T05	PC Gold DHDB 20261009
SRD25-001	61.0	62.0	1.0	0.61		T05	PC Gold DHDB 20261009
SRD25-001	62.0	63.0	1.0	0.39		T05	PC Gold DHDB 20261009
SRD25-001	64.0	65.0	1.0	0.30		T05	PC Gold DHDB 20261009
SRD25-001	65.0	66.0	1.0	0.13		T05	PC Gold DHDB 20261009
SRD25-001	68.0	69.0	1.0	2.17		T05	PC Gold DHDB 20261009
SRD25-001	69.0	70.0	1.0	0.56		T05	PC Gold DHDB 20261009
SRD25-001	95.0	96.0	1.0	0.30		T05	PC Gold DHDB 20261009
SRD25-001	124.0	125.0	1.0	0.29		T05	PC Gold DHDB 20261009
SRD25-001	130.0	131.0	1.0	0.15		T05	PC Gold DHDB 20261009
SRD25-001	135.0	136.0	1.0	0.15		T05	PC Gold DHDB 20261009
SRD25-001	138.0	139.0	1.0	0.59		T05	PC Gold DHDB 20261009

Hole ID	From (m)	To (m)	Interval (m)	Au (g/t)	As (ppm)	Target	Source
SRD25-001	139.0	140.0	1.0	0.42		T05	PC Gold DHDB 20261009
SRD25-001	141.0	142.0	1.0	1.75		T05	PC Gold DHDB 20261009
SRD25-001	142.0	143.0	1.0	0.34		T05	PC Gold DHDB 20261009
SRD25-001	143.0	144.0	1.0	0.11		T05	PC Gold DHDB 20261009
SRD25-001	155.0	156.0	1.0	0.12		T05	PC Gold DHDB 20261009
SRD25-001	160.0	161.0	1.0	0.12		T05	PC Gold DHDB 20261009
SRD25-001	162.0	163.0	1.0	11.36		T05	PC Gold DHDB 20261009
SRD25-001	163.0	164.0	1.0	1.21		T05	PC Gold DHDB 20261009
SRD25-001	164.0	165.0	1.0	42.99		T05	PC Gold DHDB 20261009
SRD25-001	166.0	167.0	1.0	0.18		T05	PC Gold DHDB 20261009
SRD25-001	167.0	168.0	1.0	0.21		T05	PC Gold DHDB 20261009
SRD25-001	169.0	170.0	1.0	0.14		T05	PC Gold DHDB 20261009
SRD25-001	170.0	171.0	1.0	0.42		T05	PC Gold DHDB 20261009
SRD25-001	171.0	172.0	1.0	0.13		T05	PC Gold DHDB 20261009
SRD25-001	172.0	173.0	1.0	0.24		T05	PC Gold DHDB 20261009
SRD25-001	173.0	174.0	1.0	0.35		T05	PC Gold DHDB 20261009
SRD25-001	174.0	175.0	1.0	0.43		T05	PC Gold DHDB 20261009
SRD25-001	175.0	176.0	1.0	0.46		T05	PC Gold DHDB 20261009
SRD25-001	176.0	177.0	1.0	0.25		T05	PC Gold DHDB 20261009
SRD25-001	177.0	178.0	1.0	0.10		T05	PC Gold DHDB 20261009
SRD25-001	178.0	179.0	1.0	1.28		T05	PC Gold DHDB 20261009
SRD25-001	179.0	180.0	1.0	1.22		T05	PC Gold DHDB 20261009
SRD25-001	180.0	181.0	1.0	1.08		T05	PC Gold DHDB 20261009
SRD25-001	181.0	182.0	1.0	0.31		T05	PC Gold DHDB 20261009
SRD25-001	182.0	183.0	1.0	1.39		T05	PC Gold DHDB 20261009
SRD25-001	183.0	184.0	1.0	0.60		T05	PC Gold DHDB 20261009
SRD25-001	184.0	185.0	1.0	0.93		T05	PC Gold DHDB 20261009
SRD25-001	199.0	200.0	1.0	0.55		T05	PC Gold DHDB 20261009
SRD25-001	200.0	201.0	1.0	0.14		T05	PC Gold DHDB 20261009
SRD25-001	201.0	202.0	1.0	0.25		T05	PC Gold DHDB 20261009
SRD25-004	14.0	15.0	1.0	0.31		T03	PC Gold DHDB 20261009
SRD25-004	15.0	16.0	1.0	0.10		T03	PC Gold DHDB 20261009
SRD25-004	28.0	29.0	1.0	0.11		T03	PC Gold DHDB 20261009
SRD25-004	29.0	30.0	1.0	0.13		T03	PC Gold DHDB 20261009
SRD25-004	30.0	31.0	1.0	0.15		T03	PC Gold DHDB 20261009
SRD25-004	31.0	32.0	1.0	0.15		T03	PC Gold DHDB 20261009
SRD25-004	32.0	33.0	1.0	0.25		T03	PC Gold DHDB 20261009
SRD25-004	33.0	34.0	1.0	0.10		T03	PC Gold DHDB 20261009
SRD25-004	41.0	42.0	1.0	0.13		T03	PC Gold DHDB 20261009
SRD25-004	42.0	43.0	1.0	0.11		T03	PC Gold DHDB 20261009
SRD25-004	43.0	44.0	1.0	0.10		T03	PC Gold DHDB 20261009

Hole ID	From (m)	To (m)	Interval (m)	Au (g/t)	As (ppm)	Target	Source
SRD25-004	45.0	46.0	1.0	0.16		T03	PC Gold DHDB 20261009
SRD25-004	46.0	47.0	1.0	0.11		T03	PC Gold DHDB 20261009
SRD25-004	47.0	48.0	1.0	0.13		T03	PC Gold DHDB 20261009
SRD25-004	48.0	49.0	1.0	0.12		T03	PC Gold DHDB 20261009
SRD25-004	52.0	53.0	1.0	0.10		T03	PC Gold DHDB 20261009
SRD25-004	69.0	70.0	1.0	0.11		T03	PC Gold DHDB 20261009
SRD25-004	101.0	102.0	1.0	0.31		T03	PC Gold DHDB 20261009
SRD25-004	102.0	103.0	1.0	0.83		T03	PC Gold DHDB 20261009
SRD25-004	103.0	104.0	1.0	0.19		T03	PC Gold DHDB 20261009
SRD25-004	104.0	105.0	1.0	0.10		T03	PC Gold DHDB 20261009
SRD25-004	105.0	106.0	1.0	0.18		T03	PC Gold DHDB 20261009
SRD25-004	111.0	112.0	1.0	0.13		T03	PC Gold DHDB 20261009
SRD25-004	113.0	114.0	1.0	0.12		T03	PC Gold DHDB 20261009
SRD25-004	114.0	115.0	1.0	0.10		T03	PC Gold DHDB 20261009
SRD25-004	124.0	125.0	1.0	1.89		T03	PC Gold DHDB 20261009
SRD25-004	125.0	126.0	1.0	0.32		T03	PC Gold DHDB 20261009
SRD25-004	127.0	128.0	1.0	0.27		T03	PC Gold DHDB 20261009
SRD25-004	128.0	129.0	1.0	17.61		T03	PC Gold DHDB 20261009
SRD25-004	129.0	130.0	1.0	0.24		T03	PC Gold DHDB 20261009
SRD25-004	132.0	133.0	1.0	0.85		T03	PC Gold DHDB 20261009
SRD25-004	133.0	134.0	1.0	0.22		T03	PC Gold DHDB 20261009
SRD25-004	136.0	137.0	1.0	0.10		T03	PC Gold DHDB 20261009
SRD25-004	137.0	138.0	1.0	3.51		T03	PC Gold DHDB 20261009
SRD25-004	138.0	139.0	1.0	0.39		T03	PC Gold DHDB 20261009
SRD25-004	147.0	148.0	1.0	0.40		T03	PC Gold DHDB 20261009
SRD25-004	149.0	150.0	1.0	0.63		T03	PC Gold DHDB 20261009
SRD25-004	150.0	151.0	1.0	2.01		T03	PC Gold DHDB 20261009
SRD25-004	152.0	153.0	1.0	0.34		T03	PC Gold DHDB 20261009
SRD25-004	161.0	162.0	1.0	0.48		T03	PC Gold DHDB 20261009
SRD25-004	164.0	165.0	1.0	0.39		T03	PC Gold DHDB 20261009
SRD25-004	167.0	168.0	1.0	0.44		T03	PC Gold DHDB 20261009
SRD25-004	171.0	172.0	1.0	0.22		T03	PC Gold DHDB 20261009
SRD25-004	172.0	173.0	1.0	0.37		T03	PC Gold DHDB 20261009
SRD25-004	173.0	174.0	1.0	0.42		T03	PC Gold DHDB 20261009
SRD25-004	181.0	182.0	1.0	1.38		T03	PC Gold DHDB 20261009
SRD25-004	182.0	183.0	1.0	0.15		T03	PC Gold DHDB 20261009
SRD25-004	183.0	184.0	1.0	0.26		T03	PC Gold DHDB 20261009
SRD25-004	187.0	188.0	1.0	0.40		T03	PC Gold DHDB 20261009
SRD25-004	188.0	189.0	1.0	0.21		T03	PC Gold DHDB 20261009
SRD25-004	189.0	190.0	1.0	0.11		T03	PC Gold DHDB 20261009
SRD25-004	192.0	193.0	1.0	0.24		T03	PC Gold DHDB 20261009

Hole ID	From (m)	To (m)	Interval (m)	Au (g/t)	As (ppm)	Target	Source
SRD25-004	193.0	194.0	1.0	0.29		T03	PC Gold DHDB 20261009
SRD25-004	194.0	195.0	1.0	0.18		T03	PC Gold DHDB 20261009
SRD25-004	195.0	196.0	1.0	0.13		T03	PC Gold DHDB 20261009
SRD25-004	196.0	197.0	1.0	0.27		T03	PC Gold DHDB 20261009
SRD25-004	197.0	198.0	1.0	1.28		T03	PC Gold DHDB 20261009
SRD25-004	198.0	199.0	1.0	0.63		T03	PC Gold DHDB 20261009
SRD25-004	199.0	200.0	1.0	0.49		T03	PC Gold DHDB 20261009
SRD25-004	201.0	202.0	1.0	0.69		T03	PC Gold DHDB 20261009
SRD25-004	202.0	203.0	1.0	0.62		T03	PC Gold DHDB 20261009
SRD25-004	203.0	204.0	1.0	0.91		T03	PC Gold DHDB 20261009
SRD25-004	204.0	205.0	1.0	0.14		T03	PC Gold DHDB 20261009
SRD25-004	207.0	208.0	1.0	0.16		T03	PC Gold DHDB 20261009
SRD25-004	208.0	209.0	1.0	0.48		T03	PC Gold DHDB 20261009
SRD25-004	210.0	211.0	1.0	1.04		T03	PC Gold DHDB 20261009
SRD25-004	213.0	214.0	1.0	0.12		T03	PC Gold DHDB 20261009
SRD25-004	214.0	215.0	1.0	0.26		T03	PC Gold DHDB 20261009
SRD25-004	215.0	216.0	1.0	0.47		T03	PC Gold DHDB 20261009
SRD25-004	216.0	217.0	1.0	0.30		T03	PC Gold DHDB 20261009
SRD25-004	217.0	218.0	1.0	2.42		T03	PC Gold DHDB 20261009
SRD25-004	219.0	220.0	1.0	0.10		T03	PC Gold DHDB 20261009
SRD25-004	220.0	221.0	1.0	0.15		T03	PC Gold DHDB 20261009
SRD25-004	222.0	223.0	1.0	0.12		T03	PC Gold DHDB 20261009
SRD25-004	235.0	236.0	1.0	0.24		T03	PC Gold DHDB 20261009
SRD25-004	252.0	253.0	1.0	0.33		T03	PC Gold DHDB 20261009
SRD25-004	253.0	254.0	1.0	0.16		T03	PC Gold DHDB 20261009
SRD25-010	20.0	21.0	1.0	0.14		T14	PC Gold DHDB 20261009
SRD25-010	43.0	44.0	1.0	0.10		T14	PC Gold DHDB 20261009
SRD25-010	64.0	65.0	1.0	0.11		T14	PC Gold DHDB 20261009
SRD25-010	65.0	66.0	1.0	0.10		T14	PC Gold DHDB 20261009
SRD25-010	75.0	76.0	1.0	0.13		T14	PC Gold DHDB 20261009
SRD25-010	76.0	77.0	1.0	0.19		T14	PC Gold DHDB 20261009
SRD25-010	89.0	90.0	1.0	0.11		T14	PC Gold DHDB 20261009
SRD25-010	90.0	91.0	1.0	0.19		T14	PC Gold DHDB 20261009
SRD25-010	91.0	92.0	1.0	0.10		T14	PC Gold DHDB 20261009
SRD25-010	93.0	94.0	1.0	0.10		T14	PC Gold DHDB 20261009
SRD25-010	97.0	98.0	1.0	0.18		T14	PC Gold DHDB 20261009
SRD25-010	98.0	99.0	1.0	0.43		T14	PC Gold DHDB 20261009
SRD25-010	100.0	101.0	1.0	0.12		T14	PC Gold DHDB 20261009
SRD25-010	101.0	102.0	1.0	0.22		T14	PC Gold DHDB 20261009
SRD25-010	105.0	106.0	1.0	0.21		T14	PC Gold DHDB 20261009
SRD25-010	106.0	107.0	1.0	0.11		T14	PC Gold DHDB 20261009

Hole ID	From (m)	To (m)	Interval (m)	Au (g/t)	As (ppm)	Target	Source
SRD25-010	107.0	108.0	1.0	0.22		T14	PC Gold DHDB 20261009
SRD25-010	108.0	109.0	1.0	0.99		T14	PC Gold DHDB 20261009
SRD25-010	109.0	110.0	1.0	0.41		T14	PC Gold DHDB 20261009
SRD25-010	110.0	111.0	1.0	0.79		T14	PC Gold DHDB 20261009
SRD25-010	111.0	112.0	1.0	0.28		T14	PC Gold DHDB 20261009
SRD25-010	112.0	113.0	1.0	0.39		T14	PC Gold DHDB 20261009
SRD25-010	113.0	114.0	1.0	0.19		T14	PC Gold DHDB 20261009
SRD25-010	115.0	116.0	1.0	0.15		T14	PC Gold DHDB 20261009
SRD25-010	124.0	125.0	1.0	0.13		T14	PC Gold DHDB 20261009
SRD25-010	125.0	126.0	1.0	0.10		T14	PC Gold DHDB 20261009
SRD25-010	126.0	127.0	1.0	0.93		T14	PC Gold DHDB 20261009
SRD25-010	127.0	128.0	1.0	0.40		T14	PC Gold DHDB 20261009
SRD25-010	128.0	129.0	1.0	0.20		T14	PC Gold DHDB 20261009
SRD25-010	130.0	131.0	1.0	0.15		T14	PC Gold DHDB 20261009
SRD25-010	131.0	132.0	1.0	0.17		T14	PC Gold DHDB 20261009
SRD25-010	133.0	134.0	1.0	0.14		T14	PC Gold DHDB 20261009
SRD25-010	134.0	135.0	1.0	0.14		T14	PC Gold DHDB 20261009
SRD25-010	135.0	136.0	1.0	0.28		T14	PC Gold DHDB 20261009
SRD25-010	136.0	137.0	1.0	0.23		T14	PC Gold DHDB 20261009
SRD25-010	137.0	138.0	1.0	0.94		T14	PC Gold DHDB 20261009
SRD25-010	139.0	140.0	1.0	5.00		T14	PC Gold DHDB 20261009
SRD25-010	140.0	141.0	1.0	0.13		T14	PC Gold DHDB 20261009
SRD25-010	141.0	142.0	1.0	0.11		T14	PC Gold DHDB 20261009
SRD25-010	142.0	143.0	1.0	0.14		T14	PC Gold DHDB 20261009
SRD25-010	144.0	145.0	1.0	0.13		T14	PC Gold DHDB 20261009
SRD25-010	145.0	146.0	1.0	0.22		T14	PC Gold DHDB 20261009
SRD25-010	147.0	148.0	1.0	0.26		T14	PC Gold DHDB 20261009
SRD25-010	149.0	150.0	1.0	0.11		T14	PC Gold DHDB 20261009
SRD25-010	150.0	151.0	1.0	0.11		T14	PC Gold DHDB 20261009
SRD25-010	154.0	155.0	1.0	0.36		T14	PC Gold DHDB 20261009
SRD25-011	2.0	3.0	1.0	0.11		T07	PC Gold DHDB 20261009
SRD25-011	14.0	15.0	1.0	0.28		T07	PC Gold DHDB 20261009
SRD25-011	16.0	17.0	1.0	0.12		T07	PC Gold DHDB 20261009
SRD25-011	17.0	18.0	1.0	0.20		T07	PC Gold DHDB 20261009
SRD25-011	18.0	19.0	1.0	0.10		T07	PC Gold DHDB 20261009
SRD25-011	19.0	20.0	1.0	0.16		T07	PC Gold DHDB 20261009
SRD25-011	20.0	21.0	1.0	0.52		T07	PC Gold DHDB 20261009
SRD25-011	21.0	22.0	1.0	0.73		T07	PC Gold DHDB 20261009
SRD25-011	22.0	23.0	1.0	0.56		T07	PC Gold DHDB 20261009
SRD25-011	23.0	24.0	1.0	0.61		T07	PC Gold DHDB 20261009
SRD25-011	24.0	25.0	1.0	0.12		T07	PC Gold DHDB 20261009

Hole ID	From (m)	To (m)	Interval (m)	Au (g/t)	As (ppm)	Target	Source
SRD25-011	25.0	26.0	1.0	0.93		T07	PC Gold DHDB 20261009
SRD25-011	26.0	27.0	1.0	0.31		T07	PC Gold DHDB 20261009
SRD25-011	28.0	29.0	1.0	0.14		T07	PC Gold DHDB 20261009
SRD25-011	30.0	31.0	1.0	0.12		T07	PC Gold DHDB 20261009
SRD25-011	33.0	34.0	1.0	1.49		T07	PC Gold DHDB 20261009
SRD25-011	34.0	35.0	1.0	0.16		T07	PC Gold DHDB 20261009
SRD25-011	35.0	36.0	1.0	0.50		T07	PC Gold DHDB 20261009
SRD25-011	36.0	37.0	1.0	0.17		T07	PC Gold DHDB 20261009
SRD25-011	37.0	38.0	1.0	0.29		T07	PC Gold DHDB 20261009
SRD25-011	39.0	40.0	1.0	0.10		T07	PC Gold DHDB 20261009
SRD25-011	44.0	45.0	1.0	0.12		T07	PC Gold DHDB 20261009
SRD25-011	45.0	46.0	1.0	0.16		T07	PC Gold DHDB 20261009
SRD25-011	46.0	47.0	1.0	0.15		T07	PC Gold DHDB 20261009
SRD25-011	47.0	48.0	1.0	0.30		T07	PC Gold DHDB 20261009
SRD25-011	48.0	49.0	1.0	0.15		T07	PC Gold DHDB 20261009
SRD25-011	52.0	53.0	1.0	0.14		T07	PC Gold DHDB 20261009
SRD25-011	53.0	54.0	1.0	0.10		T07	PC Gold DHDB 20261009
SRD25-011	54.0	55.0	1.0	0.21		T07	PC Gold DHDB 20261009
SRD25-011	55.0	56.0	1.0	0.53		T07	PC Gold DHDB 20261009
SRD25-011	56.0	57.0	1.0	0.13		T07	PC Gold DHDB 20261009
SRD25-011	57.0	58.0	1.0	0.45		T07	PC Gold DHDB 20261009
SRD25-011	58.0	59.0	1.0	1.70		T07	PC Gold DHDB 20261009
SRD25-011	59.0	60.0	1.0	0.26		T07	PC Gold DHDB 20261009
SRD25-011	62.0	63.0	1.0	0.13		T07	PC Gold DHDB 20261009
SRD25-011	65.0	66.0	1.0	0.11		T07	PC Gold DHDB 20261009
SRD25-011	66.0	67.0	1.0	0.21		T07	PC Gold DHDB 20261009
SRD25-011	67.0	68.0	1.0	0.33		T07	PC Gold DHDB 20261009
SRD25-011	68.0	69.0	1.0	0.11		T07	PC Gold DHDB 20261009
SRD25-011	70.0	71.0	1.0	3.23		T07	PC Gold DHDB 20261009
SRD25-011	71.0	72.0	1.0	1.40		T07	PC Gold DHDB 20261009
SRD25-011	73.0	74.0	1.0	0.13		T07	PC Gold DHDB 20261009
SRD25-011	75.0	76.0	1.0	0.10		T07	PC Gold DHDB 20261009
SRD25-011	76.0	77.0	1.0	0.25		T07	PC Gold DHDB 20261009
SRD25-011	77.0	78.0	1.0	0.76		T07	PC Gold DHDB 20261009
SRD25-011	79.0	80.0	1.0	0.17		T07	PC Gold DHDB 20261009
SRD25-011	80.0	81.0	1.0	0.41		T07	PC Gold DHDB 20261009
SRD25-011	83.0	84.0	1.0	0.10		T07	PC Gold DHDB 20261009
SRD25-011	84.0	85.0	1.0	0.14		T07	PC Gold DHDB 20261009
SRD25-011	85.0	86.0	1.0	0.12		T07	PC Gold DHDB 20261009
SRD25-011	86.0	87.0	1.0	0.32		T07	PC Gold DHDB 20261009
SRD25-011	88.0	89.0	1.0	0.14		T07	PC Gold DHDB 20261009

Hole ID	From (m)	To (m)	Interval (m)	Au (g/t)	As (ppm)	Target	Source
SRD25-011	89.0	90.0	1.0	0.74		T07	PC Gold DHDB 20261009
SRD25-011	90.0	91.0	1.0	0.32		T07	PC Gold DHDB 20261009
SRD25-011	91.0	92.0	1.0	0.11		T07	PC Gold DHDB 20261009
SRD25-011	92.0	93.0	1.0	0.24		T07	PC Gold DHDB 20261009
SRD25-011	96.0	97.0	1.0	0.11		T07	PC Gold DHDB 20261009
SRD25-011	100.0	101.0	1.0	4.73		T07	PC Gold DHDB 20261009
SRD25-011	101.0	102.0	1.0	0.10		T07	PC Gold DHDB 20261009
SRD25-011	102.0	103.0	1.0	0.45		T07	PC Gold DHDB 20261009
SRD25-011	103.0	104.0	1.0	0.63		T07	PC Gold DHDB 20261009
SRD25-011	107.0	108.0	1.0	0.30		T07	PC Gold DHDB 20261009
SRD25-011	108.0	109.0	1.0	0.12		T07	PC Gold DHDB 20261009
SRD25-011	109.0	110.0	1.0	0.11		T07	PC Gold DHDB 20261009
SRD25-011	112.0	113.0	1.0	0.15		T07	PC Gold DHDB 20261009
SRD25-011	123.0	124.0	1.0	0.10		T07	PC Gold DHDB 20261009
SRD25-011	126.0	127.0	1.0	0.27		T07	PC Gold DHDB 20261009
SRD25-011	127.0	128.0	1.0	0.33		T07	PC Gold DHDB 20261009
SRD25-012	2.0	3.0	1.0	0.31		T07	PC Gold DHDB 20261009
SRD25-012	4.0	5.0	1.0	0.19		T07	PC Gold DHDB 20261009
SRD25-012	6.0	7.0	1.0	0.16		T07	PC Gold DHDB 20261009
SRD25-012	7.0	8.0	1.0	0.17		T07	PC Gold DHDB 20261009
SRD25-012	8.0	9.0	1.0	0.15		T07	PC Gold DHDB 20261009
SRD25-012	9.0	10.0	1.0	0.27		T07	PC Gold DHDB 20261009
SRD25-012	10.0	11.0	1.0	0.20		T07	PC Gold DHDB 20261009
SRD25-012	11.0	12.0	1.0	0.13		T07	PC Gold DHDB 20261009
SRD25-012	14.0	15.0	1.0	0.16		T07	PC Gold DHDB 20261009
SRD25-012	19.0	20.0	1.0	0.12		T07	PC Gold DHDB 20261009
SRD25-012	40.0	41.0	1.0	0.18		T07	PC Gold DHDB 20261009
SRD25-012	41.0	42.0	1.0	0.18		T07	PC Gold DHDB 20261009
SRD25-012	42.0	43.0	1.0	0.41		T07	PC Gold DHDB 20261009
SRD25-012	43.0	44.0	1.0	0.23		T07	PC Gold DHDB 20261009
SRD25-012	60.0	61.0	1.0	0.13		T07	PC Gold DHDB 20261009
SRD25-012	61.0	62.0	1.0	0.30		T07	PC Gold DHDB 20261009
SRD25-012	62.0	63.0	1.0	0.12		T07	PC Gold DHDB 20261009
SRD25-012	63.0	64.0	1.0	0.14		T07	PC Gold DHDB 20261009
SRD25-012	65.0	66.0	1.0	0.24		T07	PC Gold DHDB 20261009
SRD25-012	66.0	67.0	1.0	0.19		T07	PC Gold DHDB 20261009
SRD25-012	67.0	68.0	1.0	0.13		T07	PC Gold DHDB 20261009
SRD25-012	70.0	71.0	1.0	0.17		T07	PC Gold DHDB 20261009
SRD25-012	71.0	72.0	1.0	0.13		T07	PC Gold DHDB 20261009
SRD25-012	76.0	77.0	1.0	0.12		T07	PC Gold DHDB 20261009
SRD25-012	80.0	81.0	1.0	0.13		T07	PC Gold DHDB 20261009

Hole ID	From (m)	To (m)	Interval (m)	Au (g/t)	As (ppm)	Target	Source
SRD25-012	89.0	90.0	1.0	0.10		T07	PC Gold DHDB 20261009
SRD25-012	100.0	101.0	1.0	0.49		T07	PC Gold DHDB 20261009
SRD25-012	102.0	103.0	1.0	0.13		T07	PC Gold DHDB 20261009
SRD25-012	103.0	104.0	1.0	0.20		T07	PC Gold DHDB 20261009
SRD25-012	105.0	106.0	1.0	0.14		T07	PC Gold DHDB 20261009
SRD25-012	107.0	108.0	1.0	0.14		T07	PC Gold DHDB 20261009
SRD25-012	109.0	110.0	1.0	0.30		T07	PC Gold DHDB 20261009
SRD25-012	110.0	111.0	1.0	0.50		T07	PC Gold DHDB 20261009
SRD25-012	111.0	112.0	1.0	0.14		T07	PC Gold DHDB 20261009
SRD25-012	112.0	113.0	1.0	0.98		T07	PC Gold DHDB 20261009
SRD25-012	114.0	115.0	1.0	0.15		T07	PC Gold DHDB 20261009
SRD25-012	115.0	116.0	1.0	0.62		T07	PC Gold DHDB 20261009
SRD25-012	116.0	117.0	1.0	1.78		T07	PC Gold DHDB 20261009
SRD25-012	118.0	119.0	1.0	0.14		T07	PC Gold DHDB 20261009
SRD25-012	119.0	120.0	1.0	0.36		T07	PC Gold DHDB 20261009
SRD25-012	120.0	121.0	1.0	1.32		T07	PC Gold DHDB 20261009
SRD25-012	124.0	125.0	1.0	0.25		T07	PC Gold DHDB 20261009
SRD25-012	132.0	133.0	1.0	0.13		T07	PC Gold DHDB 20261009
SRD25-012	134.0	135.0	1.0	0.19		T07	PC Gold DHDB 20261009
SRD25-012	136.0	137.0	1.0	0.93		T07	PC Gold DHDB 20261009
SRD25-012	140.0	141.0	1.0	0.20		T07	PC Gold DHDB 20261009
SRD25-012	141.0	142.0	1.0	0.15		T07	PC Gold DHDB 20261009
SRD25-012	143.0	144.0	1.0	0.12		T07	PC Gold DHDB 20261009
XRC004	1.0	2.0	1.0	0.10		T03	PC Gold DHDB 20261009
XRC004	50.0	51.0	1.0	0.15		T03	PC Gold DHDB 20261009
XRC004	52.0	53.0	1.0	0.39		T03	PC Gold DHDB 20261009
XRC004	53.0	54.0	1.0	0.15		T03	PC Gold DHDB 20261009
XRC004	54.0	55.0	1.0	0.17		T03	PC Gold DHDB 20261009
XRC004	55.0	56.0	1.0	0.28		T03	PC Gold DHDB 20261009
XRC004	56.0	57.0	1.0	0.22		T03	PC Gold DHDB 20261009
XRC004	155.0	156.0	1.0	5.08		T03	PC Gold DHDB 20261009
XRC004	157.0	158.0	1.0	0.12		T03	PC Gold DHDB 20261009
XRC004	158.0	159.0	1.0	0.18		T03	PC Gold DHDB 20261009
XRC004	160.0	161.0	1.0	1.68		T03	PC Gold DHDB 20261009
XRC004	161.0	162.0	1.0	18.54		T03	PC Gold DHDB 20261009
XRC004	162.0	163.0	1.0	0.62		T03	PC Gold DHDB 20261009
XRC004	189.0	190.0	1.0	0.56		T03	PC Gold DHDB 20261009
XRC004	256.0	257.0	1.0	0.15		T03	PC Gold DHDB 20261009
XRC004	257.0	258.0	1.0	0.14		T03	PC Gold DHDB 20261009
XRC006	11.0	12.0	1.0	0.22		T03	PC Gold DHDB 20261009
XRC006	12.0	13.0	1.0	5.89		T03	PC Gold DHDB 20261009

Hole ID	From (m)	To (m)	Interval (m)	Au (g/t)	As (ppm)	Target	Source
XRC006	14.0	15.0	1.0	0.12		T03	PC Gold DHDB 20261009
XRC006	18.0	19.0	1.0	0.12		T03	PC Gold DHDB 20261009
XRC006	23.0	24.0	1.0	0.10		T03	PC Gold DHDB 20261009
XRC006	25.0	26.0	1.0	0.19		T03	PC Gold DHDB 20261009
XRC006	26.0	27.0	1.0	7.97		T03	PC Gold DHDB 20261009
XRC006	37.0	38.0	1.0	0.10		T03	PC Gold DHDB 20261009
XRC006	38.0	39.0	1.0	0.13		T03	PC Gold DHDB 20261009
XRC006	39.0	40.0	1.0	0.13		T03	PC Gold DHDB 20261009
XRC006	42.0	43.0	1.0	0.10		T03	PC Gold DHDB 20261009
XRC006	84.0	85.0	1.0	0.31		T03	PC Gold DHDB 20261009
XRC006	106.0	107.0	1.0	10.81		T03	PC Gold DHDB 20261009
XRC006	107.0	108.0	1.0	10.78		T03	PC Gold DHDB 20261009
XRC006	108.0	109.0	1.0	2.24		T03	PC Gold DHDB 20261009
XRC006	115.0	116.0	1.0	0.23		T03	PC Gold DHDB 20261009
XRC006	118.0	119.0	1.0	0.43		T03	PC Gold DHDB 20261009
XRC006	120.0	121.0	1.0	0.15		T03	PC Gold DHDB 20261009
XRC006	127.0	128.0	1.0	0.47		T03	PC Gold DHDB 20261009
XRC006	139.0	140.0	1.0	0.99		T03	PC Gold DHDB 20261009
XRC014	1.0	2.0	1.0	6.22		T03	PC Gold DHDB 20261009
XRC014	2.0	3.0	1.0	1.30		T03	PC Gold DHDB 20261009
XRC014	3.0	4.0	1.0	1.32		T03	PC Gold DHDB 20261009
XRC014	4.0	5.0	1.0	0.99		T03	PC Gold DHDB 20261009
XRC014	5.0	6.0	1.0	1.44		T03	PC Gold DHDB 20261009
XRC014	6.0	7.0	1.0	6.63		T03	PC Gold DHDB 20261009
XRC014	7.0	8.0	1.0	0.83		T03	PC Gold DHDB 20261009
XRC014	8.0	9.0	1.0	1.08		T03	PC Gold DHDB 20261009
XRC014	9.0	10.0	1.0	0.81		T03	PC Gold DHDB 20261009
XRC014	10.0	11.0	1.0	1.53		T03	PC Gold DHDB 20261009
XRC014	11.0	12.0	1.0	0.53		T03	PC Gold DHDB 20261009
XRC014	12.0	13.0	1.0	0.44		T03	PC Gold DHDB 20261009
XRC014	13.0	14.0	1.0	0.10		T03	PC Gold DHDB 20261009
XRC014	14.0	15.0	1.0	0.20		T03	PC Gold DHDB 20261009
XRC014	23.0	24.0	1.0	0.16		T03	PC Gold DHDB 20261009
XRC014	24.0	25.0	1.0	0.66		T03	PC Gold DHDB 20261009
XRC014	25.0	26.0	1.0	0.95		T03	PC Gold DHDB 20261009
XRC014	26.0	27.0	1.0	0.60		T03	PC Gold DHDB 20261009
XRC014	27.0	28.0	1.0	1.21		T03	PC Gold DHDB 20261009
XRC014	28.0	29.0	1.0	1.16		T03	PC Gold DHDB 20261009
XRC014	29.0	30.0	1.0	0.47		T03	PC Gold DHDB 20261009
XRC014	35.0	36.0	1.0	0.42		T03	PC Gold DHDB 20261009
XRC014	42.0	43.0	1.0	0.32		T03	PC Gold DHDB 20261009

Hole ID	From (m)	To (m)	Interval (m)	Au (g/t)	As (ppm)	Target	Source
XRC014	43.0	44.0	1.0	0.16		T03	PC Gold DHDB 20261009
XRC014	48.0	49.0	1.0	0.12		T03	PC Gold DHDB 20261009
XRC014	49.0	50.0	1.0	0.17		T03	PC Gold DHDB 20261009
XRC014	50.0	51.0	1.0	0.15		T03	PC Gold DHDB 20261009
XRC014	51.0	52.0	1.0	0.22		T03	PC Gold DHDB 20261009
XRC014	52.0	53.0	1.0	1.16		T03	PC Gold DHDB 20261009
XRC014	53.0	54.0	1.0	0.19		T03	PC Gold DHDB 20261009
XRC014	68.0	69.0	1.0	0.15		T03	PC Gold DHDB 20261009
XRC014	69.0	70.0	1.0	0.11		T03	PC Gold DHDB 20261009
XRC014	70.0	71.0	1.0	0.11		T03	PC Gold DHDB 20261009
XRC014	71.0	72.0	1.0	0.10		T03	PC Gold DHDB 20261009
XRC014	88.0	89.0	1.0	0.10		T03	PC Gold DHDB 20261009
XRC014	102.0	103.0	1.0	0.11		T03	PC Gold DHDB 20261009
XRC014	106.0	107.0	1.0	0.11		T03	PC Gold DHDB 20261009
XRC014	109.0	110.0	1.0	0.11		T03	PC Gold DHDB 20261009
XRC014	113.0	114.0	1.0	0.10		T03	PC Gold DHDB 20261009
XRC014	116.0	117.0	1.0	0.14		T03	PC Gold DHDB 20261009
XRC014	164.0	165.0	1.0	0.11		T03	PC Gold DHDB 20261009
XRC014	172.0	173.0	1.0	0.14		T03	PC Gold DHDB 20261009
XRC014	173.0	174.0	1.0	0.14		T03	PC Gold DHDB 20261009
XRC014	177.0	178.0	1.0	0.40		T03	PC Gold DHDB 20261009
XRC014	179.0	180.0	1.0	0.10		T03	PC Gold DHDB 20261009
XRC014	181.0	182.0	1.0	0.13		T03	PC Gold DHDB 20261009
XRC014	187.0	188.0	1.0	0.12		T03	PC Gold DHDB 20261009
XRC014	189.0	190.0	1.0	0.18		T03	PC Gold DHDB 20261009
XRC014	209.0	210.0	1.0	0.13		T03	PC Gold DHDB 20261009
XRC014	212.0	213.0	1.0	0.12		T03	PC Gold DHDB 20261009
XRC014	213.0	214.0	1.0	0.31		T03	PC Gold DHDB 20261009
XRC014	214.0	215.0	1.0	0.99		T03	PC Gold DHDB 20261009
XRC014	215.0	216.0	1.0	0.14		T03	PC Gold DHDB 20261009
XRC014	217.0	218.0	1.0	0.55		T03	PC Gold DHDB 20261009
XRC014	218.0	219.0	1.0	0.18		T03	PC Gold DHDB 20261009
XRC014	229.0	230.0	1.0	0.10		T03	PC Gold DHDB 20261009
XRC014	236.0	237.0	1.0	0.14		T03	PC Gold DHDB 20261009
XRC022	1.0	2.0	1.0	0.14		T05	PC Gold DHDB 20261009
XRC022	2.0	3.0	1.0	0.22		T05	PC Gold DHDB 20261009
XRC022	18.0	19.0	1.0	0.11		T05	PC Gold DHDB 20261009
XRC022	19.0	20.0	1.0	0.41		T05	PC Gold DHDB 20261009
XRC022	22.0	23.0	1.0	0.29		T05	PC Gold DHDB 20261009
XRC022	23.0	24.0	1.0	0.31		T05	PC Gold DHDB 20261009
XRC022	32.0	33.0	1.0	0.29		T05	PC Gold DHDB 20261009

Hole ID	From (m)	To (m)	Interval (m)	Au (g/t)	As (ppm)	Target	Source
XRC022	33.0	34.0	1.0	1.82		T05	PC Gold DHDB 20261009
XRC022	40.0	41.0	1.0	0.10		T05	PC Gold DHDB 20261009
XRC022	42.0	43.0	1.0	0.17		T05	PC Gold DHDB 20261009
XRC022	43.0	44.0	1.0	0.38		T05	PC Gold DHDB 20261009
XRC022	44.0	45.0	1.0	0.10		T05	PC Gold DHDB 20261009
XRC022	46.0	47.0	1.0	0.21		T05	PC Gold DHDB 20261009
XRC022	47.0	48.0	1.0	0.22		T05	PC Gold DHDB 20261009
XRC022	49.0	50.0	1.0	0.10		T05	PC Gold DHDB 20261009
XRC022	50.0	51.0	1.0	0.20		T05	PC Gold DHDB 20261009
XRC022	52.0	53.0	1.0	0.35		T05	PC Gold DHDB 20261009
XRC022	53.0	54.0	1.0	0.52		T05	PC Gold DHDB 20261009
XRC022	54.0	55.0	1.0	0.54		T05	PC Gold DHDB 20261009
XRC022	55.0	56.0	1.0	0.10		T05	PC Gold DHDB 20261009
XRC022	56.0	57.0	1.0	1.66		T05	PC Gold DHDB 20261009
XRC022	57.0	58.0	1.0	0.83		T05	PC Gold DHDB 20261009
XRC022	58.0	59.0	1.0	1.27		T05	PC Gold DHDB 20261009
XRC022	59.0	60.0	1.0	0.33		T05	PC Gold DHDB 20261009
XRC022	70.0	71.0	1.0	0.19		T05	PC Gold DHDB 20261009
XRC022	71.0	72.0	1.0	0.90		T05	PC Gold DHDB 20261009
XRC022	74.0	75.0	1.0	0.17		T05	PC Gold DHDB 20261009
XRC022	75.0	76.0	1.0	0.67		T05	PC Gold DHDB 20261009
XRC022	76.0	77.0	1.0	0.29		T05	PC Gold DHDB 20261009
XRC022	77.0	78.0	1.0	0.30		T05	PC Gold DHDB 20261009
XRC022	79.0	80.0	1.0	0.43		T05	PC Gold DHDB 20261009
XRC022	80.0	81.0	1.0	0.44		T05	PC Gold DHDB 20261009
XRC022	81.0	82.0	1.0	2.02		T05	PC Gold DHDB 20261009
XRC022	84.0	85.0	1.0	0.17		T05	PC Gold DHDB 20261009
XRC022	85.0	86.0	1.0	25.97		T05	PC Gold DHDB 20261009
XRC022	86.0	87.0	1.0	2.69		T05	PC Gold DHDB 20261009
XRC022	87.0	88.0	1.0	0.15		T05	PC Gold DHDB 20261009
XRC022	89.0	90.0	1.0	0.32		T05	PC Gold DHDB 20261009
XRC022	90.0	91.0	1.0	0.63		T05	PC Gold DHDB 20261009
XRC022	91.0	92.0	1.0	0.29		T05	PC Gold DHDB 20261009
XRC022	92.0	93.0	1.0	0.20		T05	PC Gold DHDB 20261009
XRC022	94.0	95.0	1.0	0.87		T05	PC Gold DHDB 20261009
XRC022	95.0	96.0	1.0	0.36		T05	PC Gold DHDB 20261009
XRC022	96.0	97.0	1.0	0.24		T05	PC Gold DHDB 20261009
XRC022	98.0	99.0	1.0	0.44		T05	PC Gold DHDB 20261009
XRC022	99.0	100.0	1.0	0.13		T05	PC Gold DHDB 20261009
XRC022	100.0	101.0	1.0	0.16		T05	PC Gold DHDB 20261009
XRC022	102.0	103.0	1.0	0.11		T05	PC Gold DHDB 20261009

Hole ID	From (m)	To (m)	Interval (m)	Au (g/t)	As (ppm)	Target	Source
XRC022	103.0	104.0	1.0	2.47		T05	PC Gold DHDB 20261009
XRC022	104.0	105.0	1.0	0.36		T05	PC Gold DHDB 20261009
XRC022	105.0	106.0	1.0	5.33		T05	PC Gold DHDB 20261009
XRC022	106.0	107.0	1.0	3.73		T05	PC Gold DHDB 20261009
XRC022	107.0	108.0	1.0	0.71		T05	PC Gold DHDB 20261009
XRC022	108.0	109.0	1.0	0.11		T05	PC Gold DHDB 20261009
XRC022	109.0	110.0	1.0	0.17		T05	PC Gold DHDB 20261009
XRC022	110.0	111.0	1.0	0.13		T05	PC Gold DHDB 20261009
XRC022	113.0	114.0	1.0	0.12		T05	PC Gold DHDB 20261009
XRC022	114.0	115.0	1.0	0.10		T05	PC Gold DHDB 20261009
XRC022	115.0	116.0	1.0	0.11		T05	PC Gold DHDB 20261009
XRC022	116.0	117.0	1.0	0.69		T05	PC Gold DHDB 20261009
XRC022	117.0	118.0	1.0	0.13		T05	PC Gold DHDB 20261009
XRC022	123.0	124.0	1.0	1.21		T05	PC Gold DHDB 20261009
XRC022	128.0	129.0	1.0	0.18		T05	PC Gold DHDB 20261009
XRC022	129.0	130.0	1.0	4.81		T05	PC Gold DHDB 20261009
XRC022	146.0	147.0	1.0	0.14		T05	PC Gold DHDB 20261009
XRC022	147.0	148.0	1.0	0.13		T05	PC Gold DHDB 20261009
XRC022	159.0	160.0	1.0	0.34		T05	PC Gold DHDB 20261009
XRC022	162.0	163.0	1.0	0.17		T05	PC Gold DHDB 20261009
XRC022	163.0	164.0	1.0	0.20		T05	PC Gold DHDB 20261009
XRC022	171.0	172.0	1.0	0.10		T05	PC Gold DHDB 20261009
XRC022	176.0	177.0	1.0	0.19		T05	PC Gold DHDB 20261009
XRC022	183.0	184.0	1.0	3.72		T05	PC Gold DHDB 20261009
XRC022	184.0	185.0	1.0	0.11		T05	PC Gold DHDB 20261009
XRC022	188.0	189.0	1.0	1.39		T05	PC Gold DHDB 20261009
XRC022	207.0	208.0	1.0	0.11		T05	PC Gold DHDB 20261009
XRC022	211.0	212.0	1.0	0.12		T05	PC Gold DHDB 20261009
XRC022	238.0	239.0	1.0	0.31		T05	PC Gold DHDB 20261009
XRC022	239.0	240.0	1.0	0.39		T05	PC Gold DHDB 20261009

PC GOLD

Table 4 – Soil, auger and BLEG samples inside target polygons (1076 samples)

Sample	Type	East (m)	North (m)	Au (ppb)	As (ppm)	Company	Year	Source report	Location precision	Target	Figures
193476	SOIL SPOT	800381	8487960	2	12	Acacia (SEL7984 database)	1994-99	CR19990339		T01	3, 4, 6, 9
193477	SOIL SPOT	800404	8487970	2	13	Acacia (SEL7984 database)	1994-99	CR19990339		T01	3, 4, 6, 9
193478	SOIL SPOT	800426	8487981	1	7	Acacia (SEL7984 database)	1994-99	CR19990339		T01	3, 4, 6, 9
193484	SOIL SPOT	800562	8488044	3	14	Acacia (SEL7984 database)	1994-99	CR19990339		T01	3, 4, 6, 9
193485	SOIL SPOT	800585	8488055	2	12	Acacia (SEL7984 database)	1994-99	CR19990339		T01	3, 4, 6, 9
193486	SOIL SPOT	800608	8488066	1	6	Acacia (SEL7984 database)	1994-99	CR19990339		T01	3, 4, 6, 9
193487	SOIL SPOT	800630	8488076	1	17	Acacia (SEL7984 database)	1994-99	CR19990339		T01	3, 4, 6, 9
193488	SOIL SPOT	800653	8488087	1	24	Acacia (SEL7984 database)	1994-99	CR19990339		T01	3, 4, 6, 9
193489	SOIL SPOT	800676	8488097	1	15	Acacia (SEL7984 database)	1994-99	CR19990339		T01	3, 4, 6, 9
193490	SOIL SPOT	800698	8488108	2	15	Acacia (SEL7984 database)	1994-99	CR19990339		T01	3, 4, 6, 9
193491	SOIL SPOT	800721	8488119	1	10	Acacia (SEL7984 database)	1994-99	CR19990339		T01	3, 4, 6, 9
193492	SOIL SPOT	800744	8488129	1	4	Acacia (SEL7984 database)	1994-99	CR19990339		T01	3, 4, 6, 9
193493	SOIL SPOT	800766	8488140	3	50	Acacia (SEL7984 database)	1994-99	CR19990339		T01	3, 4, 6, 9
193494	SOIL SPOT	800789	8488150	150	90	Acacia (SEL7984 database)	1994-99	CR19990339		T01	3, 4, 6, 9
193567	SOIL SPOT	800364	8488173	4	13	Acacia (SEL7984 database)	1994-99	CR19990339		T01	3, 4, 6, 9
193570	SOIL SPOT	800432	8488205	4	21	Acacia (SEL7984 database)	1994-99	CR19990339		T01	3, 4, 6, 9
193571	SOIL SPOT	800455	8488215	2	13	Acacia (SEL7984 database)	1994-99	CR19990339		T01	3, 4, 6, 9
193572	SOIL SPOT	800478	8488226	8	102	Acacia (SEL7984 database)	1994-99	CR19990339		T01	3, 4, 6, 9
193573	SOIL SPOT	800500	8488236	190	180	Acacia (SEL7984 database)	1994-99	CR19990339		T01	3, 4, 6, 9
193574	SOIL SPOT	800523	8488247	5	170	Acacia (SEL7984 database)	1994-99	CR19990339		T01	3, 4, 6, 9
193575	SOIL SPOT	800546	8488258	1	4	Acacia (SEL7984 database)	1994-99	CR19990339		T01	3, 4, 6, 9
193576	SOIL SPOT	800568	8488268	3	9	Acacia (SEL7984 database)	1994-99	CR19990339		T01	3, 4, 6, 9
193577	SOIL SPOT	800591	8488279	2	5	Acacia (SEL7984 database)	1994-99	CR19990339		T01	3, 4, 6, 9
193578	SOIL SPOT	800614	8488289	2	12	Acacia (SEL7984 database)	1994-99	CR19990339		T01	3, 4, 6, 9
193583	SOIL SPOT	800727	8488342	3	21	Acacia (SEL7984 database)	1994-99	CR19990339		T01	3, 4, 6, 9
193584	SOIL SPOT	800750	8488353	1	21	Acacia (SEL7984 database)	1994-99	CR19990339		T01	3, 4, 6, 9
193662	SOIL SPOT	800348	8488386	3	26	Acacia (SEL7984 database)	1994-99	CR19990339		T01	3, 4, 6, 9
193663	SOIL SPOT	800370	8488397	4	29	Acacia (SEL7984 database)	1994-99	CR19990339		T01	3, 4, 6, 9
193664	SOIL SPOT	800393	8488407	3	54	Acacia (SEL7984 database)	1994-99	CR19990339		T01	3, 4, 6, 9
193665	SOIL SPOT	800416	8488418	10	71	Acacia (SEL7984 database)	1994-99	CR19990339		T01	3, 4, 6, 9
193666	SOIL SPOT	800438	8488428	60	86	Acacia (SEL7984 database)	1994-99	CR19990339		T01	3, 4, 6, 9
193667	SOIL SPOT	800461	8488439	130	96	Acacia (SEL7984 database)	1994-99	CR19990339		T01	3, 4, 6, 9
193668	SOIL SPOT	800484	8488450	10	180	Acacia (SEL7984 database)	1994-99	CR19990339		T01	3, 4, 6, 9
193669	SOIL SPOT	800506	8488460	10	110	Acacia (SEL7984 database)	1994-99	CR19990339		T01	3, 4, 6, 9
193670	SOIL SPOT	800529	8488471	10	21	Acacia (SEL7984 database)	1994-99	CR19990339		T01	3, 4, 6, 9
193671	SOIL SPOT	800552	8488481	6	50	Acacia (SEL7984 database)	1994-99	CR19990339		T01	3, 4, 6, 9
193672	SOIL SPOT	800574	8488492	0	18	Acacia (SEL7984 database)	1994-99	CR19990339		T01	3, 4, 6, 9
193673	SOIL SPOT	800597	8488502	2	11	Acacia (SEL7984 database)	1994-99	CR19990339		T01	3, 4, 6, 9
193674	SOIL SPOT	800620	8488513	2	4	Acacia (SEL7984 database)	1994-99	CR19990339		T01	3, 4, 6, 9

PC GOLD

Sample	Type	East (m)	North (m)	Au (ppb)	As (ppm)	Company	Year	Source report	Location precision	Target	Figures
193675	SOIL SPOT	800642	8488524	2	13	Acacia (SEL7984 database)	1994-99	CR19990339		T01	3, 4, 6, 9
193676	SOIL SPOT	800665	8488534	2	12	Acacia (SEL7984 database)	1994-99	CR19990339		T01	3, 4, 6, 9
193677	SOIL SPOT	800688	8488545	0	17	Acacia (SEL7984 database)	1994-99	CR19990339		T01	3, 4, 6, 9
193678	SOIL SPOT	800710	8488555	2	35	Acacia (SEL7984 database)	1994-99	CR19990339		T01	3, 4, 6, 9
193772	SOIL SPOT	800331	8488599	10	82	Acacia (SEL7984 database)	1994-99	CR19990339		T01	3, 4, 6, 9
193773	SOIL SPOT	800354	8488610	10	400	Acacia (SEL7984 database)	1994-99	CR19990339		T01	3, 4, 6, 9
193774	SOIL SPOT	800376	8488620	40	200	Acacia (SEL7984 database)	1994-99	CR19990339		T01	3, 4, 6, 9
193775	SOIL SPOT	800399	8488631	7	290	Acacia (SEL7984 database)	1994-99	CR19990339		T01	3, 4, 6, 9
193776	SOIL SPOT	800422	8488642	8	270	Acacia (SEL7984 database)	1994-99	CR19990339		T01	3, 4, 6, 9
193777	SOIL SPOT	800444	8488652	7	240	Acacia (SEL7984 database)	1994-99	CR19990339		T01	3, 4, 6, 9
193778	SOIL SPOT	800467	8488663	4	130	Acacia (SEL7984 database)	1994-99	CR19990339		T01	3, 4, 6, 9
193779	SOIL SPOT	800490	8488673	3	44	Acacia (SEL7984 database)	1994-99	CR19990339		T01	3, 4, 6, 9
193780	SOIL SPOT	800512	8488684	1	62	Acacia (SEL7984 database)	1994-99	CR19990339		T01	3, 4, 6, 9
193784	SOIL SPOT	800603	8488726	8	27	Acacia (SEL7984 database)	1994-99	CR19990339		T01	3, 4, 6, 9
193785	SOIL SPOT	800626	8488737	3	38	Acacia (SEL7984 database)	1994-99	CR19990339		T01	3, 4, 6, 9
193786	SOIL SPOT	800648	8488747	20	46	Acacia (SEL7984 database)	1994-99	CR19990339		T01	3, 4, 6, 9
193787	SOIL SPOT	800671	8488758	4	72	Acacia (SEL7984 database)	1994-99	CR19990339		T01	3, 4, 6, 9
193788	SOIL SPOT	800694	8488769	4	49	Acacia (SEL7984 database)	1994-99	CR19990339		T01	3, 4, 6, 9
193891	SOIL SPOT	800428	8488865	6	6	Acacia (SEL7984 database)	1994-99	CR19990339		T01	3, 4, 6, 9
193892	SOIL SPOT	800450	8488876	2	3	Acacia (SEL7984 database)	1994-99	CR19990339		T01	3, 4, 6, 9
193893	SOIL SPOT	800473	8488886	2	20	Acacia (SEL7984 database)	1994-99	CR19990339		T01	3, 4, 6, 9
193894	SOIL SPOT	800496	8488897	3	15	Acacia (SEL7984 database)	1994-99	CR19990339		T01	3, 4, 6, 9
193895	SOIL SPOT	800518	8488908	20	33	Acacia (SEL7984 database)	1994-99	CR19990339		T01	3, 4, 6, 9
193896	SOIL SPOT	800541	8488918	10	93	Acacia (SEL7984 database)	1994-99	CR19990339		T01	3, 4, 6, 9
193897	SOIL SPOT	800564	8488929	10	47	Acacia (SEL7984 database)	1994-99	CR19990339		T01	3, 4, 6, 9
193898	SOIL SPOT	800586	8488939	4	51	Acacia (SEL7984 database)	1994-99	CR19990339		T01	3, 4, 6, 9
193976	SOIL SPOT	800298	8489025	2	10	Acacia (SEL7984 database)	1994-99	CR19990339		T01	3, 4, 6, 9
193978	SOIL SPOT	800343	8489047	6	53	Acacia (SEL7984 database)	1994-99	CR19990339		T01	3, 4, 6, 9
193983	SOIL SPOT	800456	8489100	40	31	Acacia (SEL7984 database)	1994-99	CR19990339		T01	3, 4, 6, 9
193984	SOIL SPOT	800479	8489110	8	30	Acacia (SEL7984 database)	1994-99	CR19990339		T01	3, 4, 6, 9
193985	SOIL SPOT	800502	8489121	6	22	Acacia (SEL7984 database)	1994-99	CR19990339		T01	3, 4, 6, 9
193986	SOIL SPOT	800524	8489131	50	17	Acacia (SEL7984 database)	1994-99	CR19990339		T01	3, 4, 6, 9
199198	AUGER	800537	8487922	3	4	Acacia (SEL7984 database)	1994-99	CR19990339		T01	3, 4, 6, 9
199199	AUGER	800559	8487933	2	7	Acacia (SEL7984 database)	1994-99	CR19990339		T01	3, 4, 6, 9
199200	AUGER	800582	8487943	2	9	Acacia (SEL7984 database)	1994-99	CR19990339		T01	3, 4, 6, 9
199201	AUGER	800605	8487954	1	3	Acacia (SEL7984 database)	1994-99	CR19990339		T01	3, 4, 6, 9
199202	AUGER	800627	8487964	2	6	Acacia (SEL7984 database)	1994-99	CR19990339		T01	3, 4, 6, 9
199203	AUGER	800650	8487975	1	3	Acacia (SEL7984 database)	1994-99	CR19990339		T01	3, 4, 6, 9
199204	AUGER	800673	8487986	1	10	Acacia (SEL7984 database)	1994-99	CR19990339		T01	3, 4, 6, 9
199205	AUGER	800696	8487996	1	14	Acacia (SEL7984 database)	1994-99	CR19990339		T01	3, 4, 6, 9
199206	AUGER	800718	8488007	1	9	Acacia (SEL7984 database)	1994-99	CR19990339		T01	3, 4, 6, 9

PC GOLD

Sample	Type	East (m)	North (m)	Au (ppb)	As (ppm)	Company	Year	Source report	Location precision	Target	Figures
199207	AUGER	800741	8488017	1	14	Acacia (SEL7984 database)	1994-99	CR19990339		T01	3, 4, 6, 9
199208	AUGER	800764	8488028	3	8	Acacia (SEL7984 database)	1994-99	CR19990339		T01	3, 4, 6, 9
199209	AUGER	800786	8488038	3	75	Acacia (SEL7984 database)	1994-99	CR19990339		T01	3, 4, 6, 9
199219	AUGER	800452	8488103	1	12	Acacia (SEL7984 database)	1994-99	CR19990339		T01	3, 4, 6, 9
199220	AUGER	800475	8488114	3	6	Acacia (SEL7984 database)	1994-99	CR19990339		T01	3, 4, 6, 9
199221	AUGER	800497	8488125	1	4	Acacia (SEL7984 database)	1994-99	CR19990339		T01	3, 4, 6, 9
199222	AUGER	800520	8488135	2	5	Acacia (SEL7984 database)	1994-99	CR19990339		T01	3, 4, 6, 9
199223	AUGER	800543	8488146	2	9	Acacia (SEL7984 database)	1994-99	CR19990339		T01	3, 4, 6, 9
199224	AUGER	800565	8488156	1	5	Acacia (SEL7984 database)	1994-99	CR19990339		T01	3, 4, 6, 9
199225	AUGER	800588	8488167	1	2	Acacia (SEL7984 database)	1994-99	CR19990339		T01	3, 4, 6, 9
199226	AUGER	800611	8488178	1	2	Acacia (SEL7984 database)	1994-99	CR19990339		T01	3, 4, 6, 9
199227	AUGER	800633	8488188	1	8	Acacia (SEL7984 database)	1994-99	CR19990339		T01	3, 4, 6, 9
199228	AUGER	800656	8488199	2	8	Acacia (SEL7984 database)	1994-99	CR19990339		T01	3, 4, 6, 9
199229	AUGER	800679	8488209	5	32	Acacia (SEL7984 database)	1994-99	CR19990339		T01	3, 4, 6, 9
199230	AUGER	800702	8488220	3	14	Acacia (SEL7984 database)	1994-99	CR19990339		T01	3, 4, 6, 9
199232	AUGER	800724	8488230	3	12	Acacia (SEL7984 database)	1994-99	CR19990339		T01	3, 4, 6, 9
199233	AUGER	800747	8488241	4	17	Acacia (SEL7984 database)	1994-99	CR19990339		T01	3, 4, 6, 9
199234	AUGER	800770	8488252	1	17	Acacia (SEL7984 database)	1994-99	CR19990339		T01	3, 4, 6, 9
199241	AUGER	800367	8488285	110	9	Acacia (SEL7984 database)	1994-99	CR19990339		T01	3, 4, 6, 9
199242	AUGER	800390	8488295	1	3	Acacia (SEL7984 database)	1994-99	CR19990339		T01	3, 4, 6, 9
199243	AUGER	800413	8488306	4	6	Acacia (SEL7984 database)	1994-99	CR19990339		T01	3, 4, 6, 9
199244	AUGER	800435	8488317	3	5	Acacia (SEL7984 database)	1994-99	CR19990339		T01	3, 4, 6, 9
199245	AUGER	800458	8488327	90	20	Acacia (SEL7984 database)	1994-99	CR19990339		T01	3, 4, 6, 9
199246	AUGER	800481	8488338	2	20	Acacia (SEL7984 database)	1994-99	CR19990339		T01	3, 4, 6, 9
199247	AUGER	800503	8488348	2	22	Acacia (SEL7984 database)	1994-99	CR19990339		T01	3, 4, 6, 9
199248	AUGER	800526	8488359	4	13	Acacia (SEL7984 database)	1994-99	CR19990339		T01	3, 4, 6, 9
199249	AUGER	800549	8488370	1	7	Acacia (SEL7984 database)	1994-99	CR19990339		T01	3, 4, 6, 9
199250	AUGER	800571	8488380	2	8	Acacia (SEL7984 database)	1994-99	CR19990339		T01	3, 4, 6, 9
199251	AUGER	800594	8488391	3	16	Acacia (SEL7984 database)	1994-99	CR19990339		T01	3, 4, 6, 9
199252	AUGER	800617	8488401	2	12	Acacia (SEL7984 database)	1994-99	CR19990339		T01	3, 4, 6, 9
199253	AUGER	800639	8488412	2	19	Acacia (SEL7984 database)	1994-99	CR19990339		T01	3, 4, 6, 9
199254	AUGER	800662	8488422	5	17	Acacia (SEL7984 database)	1994-99	CR19990339		T01	3, 4, 6, 9
199255	AUGER	800685	8488433	8	24	Acacia (SEL7984 database)	1994-99	CR19990339		T01	3, 4, 6, 9
199256	AUGER	800708	8488444	3	19	Acacia (SEL7984 database)	1994-99	CR19990339		T01	3, 4, 6, 9
199257	AUGER	800730	8488454	6	34	Acacia (SEL7984 database)	1994-99	CR19990339		T01	3, 4, 6, 9
664986	HAND	800342	8488693	20	8	Acacia (SEL7984 database)	1994-99	CR19990339		T01	3, 4, 6, 9
664987	HAND	800357	8488722	20	18	Acacia (SEL7984 database)	1994-99	CR19990339		T01	3, 4, 6, 9
664988	HAND	800379	8488732	5	35	Acacia (SEL7984 database)	1994-99	CR19990339		T01	3, 4, 6, 9
664989	HAND	800402	8488743	3	20	Acacia (SEL7984 database)	1994-99	CR19990339		T01	3, 4, 6, 9
664990	HAND	800425	8488753	80	76	Acacia (SEL7984 database)	1994-99	CR19990339		T01	3, 4, 6, 9
664992	HAND	800447	8488764	5	27	Acacia (SEL7984 database)	1994-99	CR19990339		T01	3, 4, 6, 9

PC GOLD

Sample	Type	East (m)	North (m)	Au (ppb)	As (ppm)	Company	Year	Source report	Location precision	Target	Figures
664993	HAND	800470	8488775	9	2	Acacia (SEL7984 database)	1994-99	CR19990339		T01	3, 4, 6, 9
664994	HAND	800493	8488785	5	9	Acacia (SEL7984 database)	1994-99	CR19990339		T01	3, 4, 6, 9
664995	HAND	800515	8488796	6	28	Acacia (SEL7984 database)	1994-99	CR19990339		T01	3, 4, 6, 9
664996	HAND	800538	8488806	10	19	Acacia (SEL7984 database)	1994-99	CR19990339		T01	3, 4, 6, 9
664997	HAND	800561	8488817	40	21	Acacia (SEL7984 database)	1994-99	CR19990339		T01	3, 4, 6, 9
664998	HAND	800583	8488828	10	20	Acacia (SEL7984 database)	1994-99	CR19990339		T01	3, 4, 6, 9
664999	HAND	800606	8488838	20	54	Acacia (SEL7984 database)	1994-99	CR19990339		T01	3, 4, 6, 9
665000	HAND	800629	8488849	40	36	Acacia (SEL7984 database)	1994-99	CR19990339		T01	3, 4, 6, 9
665001	HAND	800651	8488859	3	7	Acacia (SEL7984 database)	1994-99	CR19990339		T01	3, 4, 6, 9
665005	HAND	800351	8488498	140	69	Acacia (SEL7984 database)	1994-99	CR19990339		T01	3, 4, 6, 9
665006	HAND	800373	8488508	3	40	Acacia (SEL7984 database)	1994-99	CR19990339		T01	3, 4, 6, 9
665007	HAND	800396	8488519	70	160	Acacia (SEL7984 database)	1994-99	CR19990339		T01	3, 4, 6, 9
665008	HAND	800419	8488530	60	90	Acacia (SEL7984 database)	1994-99	CR19990339		T01	3, 4, 6, 9
665009	HAND	800441	8488540	40	220	Acacia (SEL7984 database)	1994-99	CR19990339		T01	3, 4, 6, 9
665010	HAND	800464	8488551	10	170	Acacia (SEL7984 database)	1994-99	CR19990339		T01	3, 4, 6, 9
665011	HAND	800487	8488561	6	180	Acacia (SEL7984 database)	1994-99	CR19990339		T01	3, 4, 6, 9
665012	HAND	800509	8488572	5	49	Acacia (SEL7984 database)	1994-99	CR19990339		T01	3, 4, 6, 9
665013	HAND	800532	8488583	4	24	Acacia (SEL7984 database)	1994-99	CR19990339		T01	3, 4, 6, 9
665014	HAND	800555	8488593	3	19	Acacia (SEL7984 database)	1994-99	CR19990339		T01	3, 4, 6, 9
665015	HAND	800577	8488604	7	13	Acacia (SEL7984 database)	1994-99	CR19990339		T01	3, 4, 6, 9
665016	HAND	800600	8488614	20	1	Acacia (SEL7984 database)	1994-99	CR19990339		T01	3, 4, 6, 9
665017	HAND	800623	8488625	6	15	Acacia (SEL7984 database)	1994-99	CR19990339		T01	3, 4, 6, 9
665018	HAND	800645	8488636	7	18	Acacia (SEL7984 database)	1994-99	CR19990339		T01	3, 4, 6, 9
665019	HAND	800668	8488646	6	36	Acacia (SEL7984 database)	1994-99	CR19990339		T01	3, 4, 6, 9
665020	HAND	800691	8488657	7	53	Acacia (SEL7984 database)	1994-99	CR19990339		T01	3, 4, 6, 9
665021	HAND	800714	8488667	5	13	Acacia (SEL7984 database)	1994-99	CR19990339		T01	3, 4, 6, 9
665023	HAND	800367	8488285	4	4	Acacia (SEL7984 database)	1994-99	CR19990339		T01	3, 4, 6, 9
665024	HAND	800390	8488295	5	17	Acacia (SEL7984 database)	1994-99	CR19990339		T01	3, 4, 6, 9
665025	HAND	800413	8488306	8	39	Acacia (SEL7984 database)	1994-99	CR19990339		T01	3, 4, 6, 9
665026	HAND	800435	8488317	10	57	Acacia (SEL7984 database)	1994-99	CR19990339		T01	3, 4, 6, 9
665027	HAND	800458	8488327	70	109	Acacia (SEL7984 database)	1994-99	CR19990339		T01	3, 4, 6, 9
665028	HAND	800481	8488338	50	400	Acacia (SEL7984 database)	1994-99	CR19990339		T01	3, 4, 6, 9
665029	HAND	800503	8488348	20	79	Acacia (SEL7984 database)	1994-99	CR19990339		T01	3, 4, 6, 9
665030	HAND	800526	8488359	10	130	Acacia (SEL7984 database)	1994-99	CR19990339		T01	3, 4, 6, 9
665031	HAND	800549	8488370	20	75	Acacia (SEL7984 database)	1994-99	CR19990339		T01	3, 4, 6, 9
665032	HAND	800571	8488380	9	58	Acacia (SEL7984 database)	1994-99	CR19990339		T01	3, 4, 6, 9
665033	HAND	800594	8488391	5	67	Acacia (SEL7984 database)	1994-99	CR19990339		T01	3, 4, 6, 9
665034	HAND	800617	8488401	6	19	Acacia (SEL7984 database)	1994-99	CR19990339		T01	3, 4, 6, 9
665036	HAND	800662	8488422	4	13	Acacia (SEL7984 database)	1994-99	CR19990339		T01	3, 4, 6, 9
665037	HAND	800685	8488433	2	7	Acacia (SEL7984 database)	1994-99	CR19990339		T01	3, 4, 6, 9
665038	HAND	800708	8488444	8	5	Acacia (SEL7984 database)	1994-99	CR19990339		T01	3, 4, 6, 9

PC GOLD

Sample	Type	East (m)	North (m)	Au (ppb)	As (ppm)	Company	Year	Source report	Location precision	Target	Figures
665039	HAND	800730	8488454	1	4	Acacia (SEL7984 database)	1994-99	CR19990339		T01	3, 4, 6, 9
ns068	AUGER	800540	8488034			Acacia (SEL7984 database)	1994-99	CR19990339		T01	3, 4, 6, 9
ns069	AUGER	800517	8488023			Acacia (SEL7984 database)	1994-99	CR19990339		T01	3, 4, 6, 9
ns070	AUGER	800494	8488013			Acacia (SEL7984 database)	1994-99	CR19990339		T01	3, 4, 6, 9
ns071	AUGER	800449	8487992			Acacia (SEL7984 database)	1994-99	CR19990339		T01	3, 4, 6, 9
ns076	AUGER	800472	8488002			Acacia (SEL7984 database)	1994-99	CR19990339		T01	3, 4, 6, 9
ns080	AUGER	800704	8488332			Acacia (SEL7984 database)	1994-99	CR19990339		T01	3, 4, 6, 9
ns081	AUGER	800682	8488321			Acacia (SEL7984 database)	1994-99	CR19990339		T01	3, 4, 6, 9
ns082	AUGER	800659	8488310			Acacia (SEL7984 database)	1994-99	CR19990339		T01	3, 4, 6, 9
ns083	AUGER	800636	8488300			Acacia (SEL7984 database)	1994-99	CR19990339		T01	3, 4, 6, 9
ns084	AUGER	800410	8488194			Acacia (SEL7984 database)	1994-99	CR19990339		T01	3, 4, 6, 9
ns085	AUGER	800387	8488184			Acacia (SEL7984 database)	1994-99	CR19990339		T01	3, 4, 6, 9
ns094	AUGER	800733	8488566			Acacia (SEL7984 database)	1994-99	CR19990339		T01	3, 4, 6, 9
ns122	AUGER	800337	8488823			Acacia (SEL7984 database)	1994-99	CR19990339		T01	3, 4, 6, 9
ns124	AUGER	800382	8488844			Acacia (SEL7984 database)	1994-99	CR19990339		T01	3, 4, 6, 9
ns125	AUGER	800405	8488855			Acacia (SEL7984 database)	1994-99	CR19990339		T01	3, 4, 6, 9
ns134	AUGER	800360	8488834			Acacia (SEL7984 database)	1994-99	CR19990339		T01	3, 4, 6, 9
ns135	AUGER	800609	8488950			Acacia (SEL7984 database)	1994-99	CR19990339		T01	3, 4, 6, 9
ns137	AUGER	800314	8488812			Acacia (SEL7984 database)	1994-99	CR19990339		T01	3, 4, 6, 9
ns159	AUGER	800320	8489036			Acacia (SEL7984 database)	1994-99	CR19990339		T01	3, 4, 6, 9
ns160	AUGER	800366	8489057			Acacia (SEL7984 database)	1994-99	CR19990339		T01	3, 4, 6, 9
ns161	AUGER	800388	8489068			Acacia (SEL7984 database)	1994-99	CR19990339		T01	3, 4, 6, 9
ns162	AUGER	800411	8489078			Acacia (SEL7984 database)	1994-99	CR19990339		T01	3, 4, 6, 9
ns163	AUGER	800434	8489089			Acacia (SEL7984 database)	1994-99	CR19990339		T01	3, 4, 6, 9
	BLEG	793049	8495485	47		Ross Mining (BLEG + 1 ppb FA soils)	1994	Sheldon 1994 (Key Report)		T02	3, 4, 6, 8
	BLEG	793072	8495498	38		Ross Mining (BLEG + 1 ppb FA soils)	1994	Sheldon 1994 (Key Report)		T02	3, 4, 6, 8
	BLEG	793094	8495508	73		Ross Mining (BLEG + 1 ppb FA soils)	1994	Sheldon 1994 (Key Report)		T02	3, 4, 6, 8
	BLEG	793116	8495520	37		Ross Mining (BLEG + 1 ppb FA soils)	1994	Sheldon 1994 (Key Report)		T02	3, 4, 6, 8
	BLEG	793138	8495532	84		Ross Mining (BLEG + 1 ppb FA soils)	1994	Sheldon 1994 (Key Report)		T02	3, 4, 6, 8
	BLEG	793074	8495440	47		Ross Mining (BLEG + 1 ppb FA soils)	1994	Sheldon 1994 (Key Report)		T02	3, 4, 6, 8
	BLEG	793096	8495452	41		Ross Mining (BLEG + 1 ppb FA soils)	1994	Sheldon 1994 (Key Report)		T02	3, 4, 6, 8
	BLEG	793117	8495464	116		Ross Mining (BLEG + 1 ppb FA soils)	1994	Sheldon 1994 (Key Report)		T02	3, 4, 6, 8
	BLEG	793140	8495476	202		Ross Mining (BLEG + 1 ppb FA soils)	1994	Sheldon 1994 (Key Report)		T02	3, 4, 6, 8
	BLEG	793162	8495489	100		Ross Mining (BLEG + 1 ppb FA soils)	1994	Sheldon 1994 (Key Report)		T02	3, 4, 6, 8
	BLEG	793075	8495385	11		Ross Mining (BLEG + 1 ppb FA soils)	1994	Sheldon 1994 (Key Report)		T02	3, 4, 6, 8
	BLEG	793097	8495397	38		Ross Mining (BLEG + 1 ppb FA soils)	1994	Sheldon 1994 (Key Report)		T02	3, 4, 6, 8
	BLEG	793119	8495409	183		Ross Mining (BLEG + 1 ppb FA soils)	1994	Sheldon 1994 (Key Report)		T02	3, 4, 6, 8
	BLEG	793141	8495420	140		Ross Mining (BLEG + 1 ppb FA soils)	1994	Sheldon 1994 (Key Report)		T02	3, 4, 6, 8
	BLEG	793164	8495432	74		Ross Mining (BLEG + 1 ppb FA soils)	1994	Sheldon 1994 (Key Report)		T02	3, 4, 6, 8
	BLEG	793098	8495340			Ross Mining (BLEG + 1 ppb FA soils)	1994	Sheldon 1994 (Key Report)		T02	3, 4, 6, 8
	BLEG	793120	8495352	152		Ross Mining (BLEG + 1 ppb FA soils)	1994	Sheldon 1994 (Key Report)		T02	3, 4, 6, 8

PC GOLD

Sample	Type	East (m)	North (m)	Au (ppb)	As (ppm)	Company	Year	Source report	Location precision	Target	Figures
	BLEG	793143	8495365	41		Ross Mining (BLEG + 1 ppb FA soils)	1994	Sheldon 1994 (Key Report)		T02	3, 4, 6, 8
	BLEG	793165	8495375	116		Ross Mining (BLEG + 1 ppb FA soils)	1994	Sheldon 1994 (Key Report)		T02	3, 4, 6, 8
	BLEG	793187	8495387	39		Ross Mining (BLEG + 1 ppb FA soils)	1994	Sheldon 1994 (Key Report)		T02	3, 4, 6, 8
	BLEG	793122	8495297	44		Ross Mining (BLEG + 1 ppb FA soils)	1994	Sheldon 1994 (Key Report)		T02	3, 4, 6, 8
	BLEG	793144	8495309	694		Ross Mining (BLEG + 1 ppb FA soils)	1994	Sheldon 1994 (Key Report)		T02	3, 4, 6, 8
	BLEG	793166	8495321	79		Ross Mining (BLEG + 1 ppb FA soils)	1994	Sheldon 1994 (Key Report)		T02	3, 4, 6, 8
	BLEG	793188	8495332	36		Ross Mining (BLEG + 1 ppb FA soils)	1994	Sheldon 1994 (Key Report)		T02	3, 4, 6, 8
	BLEG	793146	8495252	193		Ross Mining (BLEG + 1 ppb FA soils)	1994	Sheldon 1994 (Key Report)		T02	3, 4, 6, 8
	BLEG	793168	8495264	62		Ross Mining (BLEG + 1 ppb FA soils)	1994	Sheldon 1994 (Key Report)		T02	3, 4, 6, 8
	BLEG	793190	8495276	19		Ross Mining (BLEG + 1 ppb FA soils)	1994	Sheldon 1994 (Key Report)		T02	3, 4, 6, 8
	BLEG	793212	8495287	40		Ross Mining (BLEG + 1 ppb FA soils)	1994	Sheldon 1994 (Key Report)		T02	3, 4, 6, 8
	BLEG	793169	8495208	130		Ross Mining (BLEG + 1 ppb FA soils)	1994	Sheldon 1994 (Key Report)		T02	3, 4, 6, 8
	BLEG	793191	8495220	101		Ross Mining (BLEG + 1 ppb FA soils)	1994	Sheldon 1994 (Key Report)		T02	3, 4, 6, 8
	BLEG	793213	8495232	79		Ross Mining (BLEG + 1 ppb FA soils)	1994	Sheldon 1994 (Key Report)		T02	3, 4, 6, 8
	BLEG	793193	8495164	135		Ross Mining (BLEG + 1 ppb FA soils)	1994	Sheldon 1994 (Key Report)		T02	3, 4, 6, 8
	BLEG	793215	8495176	87		Ross Mining (BLEG + 1 ppb FA soils)	1994	Sheldon 1994 (Key Report)		T02	3, 4, 6, 8
	BLEG	793237	8495188	30		Ross Mining (BLEG + 1 ppb FA soils)	1994	Sheldon 1994 (Key Report)		T02	3, 4, 6, 8
	BLEG	793216	8495120	81		Ross Mining (BLEG + 1 ppb FA soils)	1994	Sheldon 1994 (Key Report)		T02	3, 4, 6, 8
	BLEG	793238	8495132	35		Ross Mining (BLEG + 1 ppb FA soils)	1994	Sheldon 1994 (Key Report)		T02	3, 4, 6, 8
	BLEG	793261	8495144	41		Ross Mining (BLEG + 1 ppb FA soils)	1994	Sheldon 1994 (Key Report)		T02	3, 4, 6, 8
	BLEG	793240	8495075	41		Ross Mining (BLEG + 1 ppb FA soils)	1994	Sheldon 1994 (Key Report)		T02	3, 4, 6, 8
	BLEG	793262	8495087	37		Ross Mining (BLEG + 1 ppb FA soils)	1994	Sheldon 1994 (Key Report)		T02	3, 4, 6, 8
	BLEG	793264	8495031	27		Ross Mining (BLEG + 1 ppb FA soils)	1994	Sheldon 1994 (Key Report)		T02	3, 4, 6, 8
	BLEG	793286	8495043	18		Ross Mining (BLEG + 1 ppb FA soils)	1994	Sheldon 1994 (Key Report)		T02	3, 4, 6, 8
	BLEG	793063	8495462	44		Ross Mining (BLEG + 1 ppb FA soils)	1994	Sheldon 1994 (Key Report)		T02	3, 4, 6, 8
	BLEG	793084	8495474	100		Ross Mining (BLEG + 1 ppb FA soils)	1994	Sheldon 1994 (Key Report)		T02	3, 4, 6, 8
	BLEG	793106	8495485	20		Ross Mining (BLEG + 1 ppb FA soils)	1994	Sheldon 1994 (Key Report)		T02	3, 4, 6, 8
	BLEG	793128	8495497	106		Ross Mining (BLEG + 1 ppb FA soils)	1994	Sheldon 1994 (Key Report)		T02	3, 4, 6, 8
	BLEG	793150	8495509	83		Ross Mining (BLEG + 1 ppb FA soils)	1994	Sheldon 1994 (Key Report)		T02	3, 4, 6, 8
	BLEG	793086	8495360	39		Ross Mining (BLEG + 1 ppb FA soils)	1994	Sheldon 1994 (Key Report)		T02	3, 4, 6, 8
	BLEG	793108	8495372	1132		Ross Mining (BLEG + 1 ppb FA soils)	1994	Sheldon 1994 (Key Report)		T02	3, 4, 6, 8
	BLEG	793113	8495262	44		Ross Mining (BLEG + 1 ppb FA soils)	1994	Sheldon 1994 (Key Report)		T02	3, 4, 6, 8
	BLEG	793135	8495272	3		Ross Mining (BLEG + 1 ppb FA soils)	1994	Sheldon 1994 (Key Report)		T02	3, 4, 6, 8
	BLEG	793157	8495284	373		Ross Mining (BLEG + 1 ppb FA soils)	1994	Sheldon 1994 (Key Report)		T02	3, 4, 6, 8
	BLEG	793137	8495162	33		Ross Mining (BLEG + 1 ppb FA soils)	1994	Sheldon 1994 (Key Report)		T02	3, 4, 6, 8
	BLEG	793159	8495173	260		Ross Mining (BLEG + 1 ppb FA soils)	1994	Sheldon 1994 (Key Report)		T02	3, 4, 6, 8
	BLEG	793181	8495184	267		Ross Mining (BLEG + 1 ppb FA soils)	1994	Sheldon 1994 (Key Report)		T02	3, 4, 6, 8
	BLEG	793203	8495196	126		Ross Mining (BLEG + 1 ppb FA soils)	1994	Sheldon 1994 (Key Report)		T02	3, 4, 6, 8
	BLEG	793162	8495062	79		Ross Mining (BLEG + 1 ppb FA soils)	1994	Sheldon 1994 (Key Report)		T02	3, 4, 6, 8
	BLEG	793185	8495074	55		Ross Mining (BLEG + 1 ppb FA soils)	1994	Sheldon 1994 (Key Report)		T02	3, 4, 6, 8
	BLEG	793207	8495085	25		Ross Mining (BLEG + 1 ppb FA soils)	1994	Sheldon 1994 (Key Report)		T02	3, 4, 6, 8

PC GOLD

Sample	Type	East (m)	North (m)	Au (ppb)	As (ppm)	Company	Year	Source report	Location precision	Target	Figures
	BLEG	793229	8495096	24		Ross Mining (BLEG + 1 ppb FA soils)	1994	Sheldon 1994 (Key Report)		T02	3, 4, 6, 8
	BLEG	793250	8495108	91		Ross Mining (BLEG + 1 ppb FA soils)	1994	Sheldon 1994 (Key Report)		T02	3, 4, 6, 8
	BLEG	793186	8495017	53		Ross Mining (BLEG + 1 ppb FA soils)	1994	Sheldon 1994 (Key Report)		T02	3, 4, 6, 8
	BLEG	793209	8495031	22		Ross Mining (BLEG + 1 ppb FA soils)	1994	Sheldon 1994 (Key Report)		T02	3, 4, 6, 8
	BLEG	793231	8495041	26		Ross Mining (BLEG + 1 ppb FA soils)	1994	Sheldon 1994 (Key Report)		T02	3, 4, 6, 8
	BLEG	793252	8495053	25		Ross Mining (BLEG + 1 ppb FA soils)	1994	Sheldon 1994 (Key Report)		T02	3, 4, 6, 8
	BLEG	793275	8495065	9		Ross Mining (BLEG + 1 ppb FA soils)	1994	Sheldon 1994 (Key Report)		T02	3, 4, 6, 8
	BLEG	793040	8495506	30		Ross Mining (BLEG + 1 ppb FA soils)	1994	Sheldon 1994 (Key Report)		T02	3, 4, 6, 8
	BLEG	793083	8495530	26		Ross Mining (BLEG + 1 ppb FA soils)	1994	Sheldon 1994 (Key Report)		T02	3, 4, 6, 8
	BLEG	793065	8495406	19		Ross Mining (BLEG + 1 ppb FA soils)	1994	Sheldon 1994 (Key Report)		T02	3, 4, 6, 8
	BLEG	793088	8495418	11		Ross Mining (BLEG + 1 ppb FA soils)	1994	Sheldon 1994 (Key Report)		T02	3, 4, 6, 8
	BLEG	793130	8495441	27		Ross Mining (BLEG + 1 ppb FA soils)	1994	Sheldon 1994 (Key Report)		T02	3, 4, 6, 8
	BLEG	793131	8495387	46		Ross Mining (BLEG + 1 ppb FA soils)	1994	Sheldon 1994 (Key Report)		T02	3, 4, 6, 8
	BLEG	793154	8495398	171		Ross Mining (BLEG + 1 ppb FA soils)	1994	Sheldon 1994 (Key Report)		T02	3, 4, 6, 8
	BLEG	793175	8495409	20		Ross Mining (BLEG + 1 ppb FA soils)	1994	Sheldon 1994 (Key Report)		T02	3, 4, 6, 8
	BLEG	793133	8495330	76		Ross Mining (BLEG + 1 ppb FA soils)	1994	Sheldon 1994 (Key Report)		T02	3, 4, 6, 8
	BLEG	793155	8495342	5		Ross Mining (BLEG + 1 ppb FA soils)	1994	Sheldon 1994 (Key Report)		T02	3, 4, 6, 8
	BLEG	793177	8495353	18		Ross Mining (BLEG + 1 ppb FA soils)	1994	Sheldon 1994 (Key Report)		T02	3, 4, 6, 8
	BLEG	793089	8495306	9		Ross Mining (BLEG + 1 ppb FA soils)	1994	Sheldon 1994 (Key Report)		T02	3, 4, 6, 8
	BLEG	793111	8495316	42		Ross Mining (BLEG + 1 ppb FA soils)	1994	Sheldon 1994 (Key Report)		T02	3, 4, 6, 8
	BLEG	793178	8495299	40		Ross Mining (BLEG + 1 ppb FA soils)	1994	Sheldon 1994 (Key Report)		T02	3, 4, 6, 8
	BLEG	793200	8495310	14		Ross Mining (BLEG + 1 ppb FA soils)	1994	Sheldon 1994 (Key Report)		T02	3, 4, 6, 8
	BLEG	793114	8495206	8		Ross Mining (BLEG + 1 ppb FA soils)	1994	Sheldon 1994 (Key Report)		T02	3, 4, 6, 8
	BLEG	793136	8495218	12		Ross Mining (BLEG + 1 ppb FA soils)	1994	Sheldon 1994 (Key Report)		T02	3, 4, 6, 8
	BLEG	793159	8495228	64		Ross Mining (BLEG + 1 ppb FA soils)	1994	Sheldon 1994 (Key Report)		T02	3, 4, 6, 8
	BLEG	793180	8495240	42		Ross Mining (BLEG + 1 ppb FA soils)	1994	Sheldon 1994 (Key Report)		T02	3, 4, 6, 8
	BLEG	793026	8495528	47		Ross Mining (BLEG + 1 ppb FA soils)	1994	Sheldon 1994 (Key Report)		T02,T04	3, 4, 6, 8
	BLEG	793715	8494876	39		Ross Mining (BLEG + 1 ppb FA soils)	1994	Sheldon 1994 (Key Report)		T03	3, 4, 6, 8
	BLEG	793738	8494888	5		Ross Mining (BLEG + 1 ppb FA soils)	1994	Sheldon 1994 (Key Report)		T03	3, 4, 6, 8
	BLEG	793796	8494807	14		Ross Mining (BLEG + 1 ppb FA soils)	1994	Sheldon 1994 (Key Report)		T03	3, 4, 6, 8
	BLEG	793840	8494829	15		Ross Mining (BLEG + 1 ppb FA soils)	1994	Sheldon 1994 (Key Report)		T03	3, 4, 6, 8
	BLEG	793885	8494854	5		Ross Mining (BLEG + 1 ppb FA soils)	1994	Sheldon 1994 (Key Report)		T03	3, 4, 6, 8
	BLEG	793929	8494877	0		Ross Mining (BLEG + 1 ppb FA soils)	1994	Sheldon 1994 (Key Report)		T03	3, 4, 6, 8
	BLEG	793711	8494648	6		Ross Mining (BLEG + 1 ppb FA soils)	1994	Sheldon 1994 (Key Report)		T03	3, 4, 6, 8
	BLEG	793755	8494671	11		Ross Mining (BLEG + 1 ppb FA soils)	1994	Sheldon 1994 (Key Report)		T03	3, 4, 6, 8
	BLEG	793800	8494695	12		Ross Mining (BLEG + 1 ppb FA soils)	1994	Sheldon 1994 (Key Report)		T03	3, 4, 6, 8
	BLEG	793844	8494718	5		Ross Mining (BLEG + 1 ppb FA soils)	1994	Sheldon 1994 (Key Report)		T03	3, 4, 6, 8
	BLEG	793888	8494742	9		Ross Mining (BLEG + 1 ppb FA soils)	1994	Sheldon 1994 (Key Report)		T03	3, 4, 6, 8
	BLEG	793931	8494765	8		Ross Mining (BLEG + 1 ppb FA soils)	1994	Sheldon 1994 (Key Report)		T03	3, 4, 6, 8
	BLEG	793975	8494791	14		Ross Mining (BLEG + 1 ppb FA soils)	1994	Sheldon 1994 (Key Report)		T03	3, 4, 6, 8
	BLEG	793758	8494560	8		Ross Mining (BLEG + 1 ppb FA soils)	1994	Sheldon 1994 (Key Report)		T03	3, 4, 6, 8

PC GOLD

Sample	Type	East (m)	North (m)	Au (ppb)	As (ppm)	Company	Year	Source report	Location precision	Target	Figures
	BLEG	793803	8494583	8		Ross Mining (BLEG + 1 ppb FA soils)	1994	Sheldon 1994 (Key Report)		T03	3, 4, 6, 8
	BLEG	793847	8494607	10		Ross Mining (BLEG + 1 ppb FA soils)	1994	Sheldon 1994 (Key Report)		T03	3, 4, 6, 8
	BLEG	793891	8494630	14		Ross Mining (BLEG + 1 ppb FA soils)	1994	Sheldon 1994 (Key Report)		T03	3, 4, 6, 8
	BLEG	793936	8494654	11		Ross Mining (BLEG + 1 ppb FA soils)	1994	Sheldon 1994 (Key Report)		T03	3, 4, 6, 8
	BLEG	793979	8494678	12		Ross Mining (BLEG + 1 ppb FA soils)	1994	Sheldon 1994 (Key Report)		T03	3, 4, 6, 8
	BLEG	793663	8494763	95		Ross Mining (BLEG + 1 ppb FA soils)	1994	Sheldon 1994 (Key Report)		T03	3, 4, 6, 8
	BLEG	793685	8494774	119		Ross Mining (BLEG + 1 ppb FA soils)	1994	Sheldon 1994 (Key Report)		T03	3, 4, 6, 8
	BLEG	793707	8494786	1405		Ross Mining (BLEG + 1 ppb FA soils)	1994	Sheldon 1994 (Key Report)		T03	3, 4, 6, 8
	BLEG	793729	8494799	79		Ross Mining (BLEG + 1 ppb FA soils)	1994	Sheldon 1994 (Key Report)		T03	3, 4, 6, 8
	BLEG	793752	8494811	100		Ross Mining (BLEG + 1 ppb FA soils)	1994	Sheldon 1994 (Key Report)		T03	3, 4, 6, 8
	BLEG	793773	8494822	152		Ross Mining (BLEG + 1 ppb FA soils)	1994	Sheldon 1994 (Key Report)		T03	3, 4, 6, 8
	BLEG	793796	8494834	109		Ross Mining (BLEG + 1 ppb FA soils)	1994	Sheldon 1994 (Key Report)		T03	3, 4, 6, 8
	BLEG	793664	8494707	29		Ross Mining (BLEG + 1 ppb FA soils)	1994	Sheldon 1994 (Key Report)		T03	3, 4, 6, 8
	BLEG	793687	8494719	148		Ross Mining (BLEG + 1 ppb FA soils)	1994	Sheldon 1994 (Key Report)		T03	3, 4, 6, 8
	BLEG	793709	8494730	128		Ross Mining (BLEG + 1 ppb FA soils)	1994	Sheldon 1994 (Key Report)		T03	3, 4, 6, 8
	BLEG	793731	8494742	208		Ross Mining (BLEG + 1 ppb FA soils)	1994	Sheldon 1994 (Key Report)		T03	3, 4, 6, 8
	BLEG	793753	8494754	58		Ross Mining (BLEG + 1 ppb FA soils)	1994	Sheldon 1994 (Key Report)		T03	3, 4, 6, 8
	BLEG	793775	8494766	36		Ross Mining (BLEG + 1 ppb FA soils)	1994	Sheldon 1994 (Key Report)		T03	3, 4, 6, 8
	BLEG	793797	8494777	65		Ross Mining (BLEG + 1 ppb FA soils)	1994	Sheldon 1994 (Key Report)		T03	3, 4, 6, 8
	BLEG	793820	8494790	118		Ross Mining (BLEG + 1 ppb FA soils)	1994	Sheldon 1994 (Key Report)		T03	3, 4, 6, 8
	BLEG	793712	8494619	18		Ross Mining (BLEG + 1 ppb FA soils)	1994	Sheldon 1994 (Key Report)		T03	3, 4, 6, 8
	BLEG	793734	8494632	24		Ross Mining (BLEG + 1 ppb FA soils)	1994	Sheldon 1994 (Key Report)		T03	3, 4, 6, 8
	BLEG	793826	8494510	148		Ross Mining (BLEG + 1 ppb FA soils)	1994	Sheldon 1994 (Key Report)		T03	3, 4, 6, 8
	BLEG	793849	8494522	479		Ross Mining (BLEG + 1 ppb FA soils)	1994	Sheldon 1994 (Key Report)		T03	3, 4, 6, 8
	BLEG	793871	8494534	148		Ross Mining (BLEG + 1 ppb FA soils)	1994	Sheldon 1994 (Key Report)		T03	3, 4, 6, 8
	BLEG	793892	8494546	328		Ross Mining (BLEG + 1 ppb FA soils)	1994	Sheldon 1994 (Key Report)		T03	3, 4, 6, 8
	BLEG	793915	8494558	427		Ross Mining (BLEG + 1 ppb FA soils)	1994	Sheldon 1994 (Key Report)		T03	3, 4, 6, 8
	BLEG	793937	8494570	196		Ross Mining (BLEG + 1 ppb FA soils)	1994	Sheldon 1994 (Key Report)		T03	3, 4, 6, 8
	BLEG	793958	8494582	66		Ross Mining (BLEG + 1 ppb FA soils)	1994	Sheldon 1994 (Key Report)		T03	3, 4, 6, 8
	BLEG	793981	8494594	66		Ross Mining (BLEG + 1 ppb FA soils)	1994	Sheldon 1994 (Key Report)		T03	3, 4, 6, 8
	BLEG	793693	8494865	61		Ross Mining (BLEG + 1 ppb FA soils)	1994	Sheldon 1994 (Key Report)		T03,T07	3, 4, 6, 8
	BLEG	792906	8495806	240		Ross Mining (BLEG + 1 ppb FA soils)	1994	Sheldon 1994 (Key Report)		T04	3, 4, 6, 8
	BLEG	792928	8495817	332		Ross Mining (BLEG + 1 ppb FA soils)	1994	Sheldon 1994 (Key Report)		T04	3, 4, 6, 8
	BLEG	792951	8495829	72		Ross Mining (BLEG + 1 ppb FA soils)	1994	Sheldon 1994 (Key Report)		T04	3, 4, 6, 8
	BLEG	792972	8495841	69		Ross Mining (BLEG + 1 ppb FA soils)	1994	Sheldon 1994 (Key Report)		T04	3, 4, 6, 8
	BLEG	792994	8495853	70		Ross Mining (BLEG + 1 ppb FA soils)	1994	Sheldon 1994 (Key Report)		T04	3, 4, 6, 8
	BLEG	792910	8495692	68		Ross Mining (BLEG + 1 ppb FA soils)	1994	Sheldon 1994 (Key Report)		T04	3, 4, 6, 8
	BLEG	792932	8495704	64		Ross Mining (BLEG + 1 ppb FA soils)	1994	Sheldon 1994 (Key Report)		T04	3, 4, 6, 8
	BLEG	792954	8495717	21		Ross Mining (BLEG + 1 ppb FA soils)	1994	Sheldon 1994 (Key Report)		T04	3, 4, 6, 8
	BLEG	792976	8495727	20		Ross Mining (BLEG + 1 ppb FA soils)	1994	Sheldon 1994 (Key Report)		T04	3, 4, 6, 8
	BLEG	792998	8495740	22		Ross Mining (BLEG + 1 ppb FA soils)	1994	Sheldon 1994 (Key Report)		T04	3, 4, 6, 8

PC GOLD

Sample	Type	East (m)	North (m)	Au (ppb)	As (ppm)	Company	Year	Source report	Location precision	Target	Figures
	BLEG	792957	8495604	38		Ross Mining (BLEG + 1 ppb FA soils)	1994	Sheldon 1994 (Key Report)		T04	3, 4, 6, 8
	BLEG	792979	8495616	35		Ross Mining (BLEG + 1 ppb FA soils)	1994	Sheldon 1994 (Key Report)		T04	3, 4, 6, 8
	BLEG	793001	8495629	23		Ross Mining (BLEG + 1 ppb FA soils)	1994	Sheldon 1994 (Key Report)		T04	3, 4, 6, 8
	BLEG	793023	8495639	42		Ross Mining (BLEG + 1 ppb FA soils)	1994	Sheldon 1994 (Key Report)		T04	3, 4, 6, 8
	BLEG	792980	8495560	38		Ross Mining (BLEG + 1 ppb FA soils)	1994	Sheldon 1994 (Key Report)		T04	3, 4, 6, 8
	BLEG	793002	8495572	35		Ross Mining (BLEG + 1 ppb FA soils)	1994	Sheldon 1994 (Key Report)		T04	3, 4, 6, 8
	BLEG	793024	8495584	46		Ross Mining (BLEG + 1 ppb FA soils)	1994	Sheldon 1994 (Key Report)		T04	3, 4, 6, 8
	BLEG	793004	8495516	38		Ross Mining (BLEG + 1 ppb FA soils)	1994	Sheldon 1994 (Key Report)		T04	3, 4, 6, 8
	BLEG	793027	8495473	27		Ross Mining (BLEG + 1 ppb FA soils)	1994	Sheldon 1994 (Key Report)		T04	3, 4, 6, 8
	BLEG	792894	8495883	30		Ross Mining (BLEG + 1 ppb FA soils)	1994	Sheldon 1994 (Key Report)		T04	3, 4, 6, 8
	BLEG	792916	8495895	35		Ross Mining (BLEG + 1 ppb FA soils)	1994	Sheldon 1994 (Key Report)		T04	3, 4, 6, 8
	BLEG	792937	8495907	310		Ross Mining (BLEG + 1 ppb FA soils)	1994	Sheldon 1994 (Key Report)		T04	3, 4, 6, 8
	BLEG	792959	8495919	56		Ross Mining (BLEG + 1 ppb FA soils)	1994	Sheldon 1994 (Key Report)		T04	3, 4, 6, 8
	BLEG	792981	8495930	86		Ross Mining (BLEG + 1 ppb FA soils)	1994	Sheldon 1994 (Key Report)		T04	3, 4, 6, 8
	BLEG	792896	8495771	96		Ross Mining (BLEG + 1 ppb FA soils)	1994	Sheldon 1994 (Key Report)		T04	3, 4, 6, 8
	BLEG	792856	8495633	29		Ross Mining (BLEG + 1 ppb FA soils)	1994	Sheldon 1994 (Key Report)		T04	3, 4, 6, 8
	BLEG	792878	8495645	110		Ross Mining (BLEG + 1 ppb FA soils)	1994	Sheldon 1994 (Key Report)		T04	3, 4, 6, 8
	BLEG	792900	8495657	292		Ross Mining (BLEG + 1 ppb FA soils)	1994	Sheldon 1994 (Key Report)		T04	3, 4, 6, 8
	BLEG	792922	8495669	32		Ross Mining (BLEG + 1 ppb FA soils)	1994	Sheldon 1994 (Key Report)		T04	3, 4, 6, 8
	BLEG	792944	8495681	152		Ross Mining (BLEG + 1 ppb FA soils)	1994	Sheldon 1994 (Key Report)		T04	3, 4, 6, 8
	BLEG	792859	8495578	96		Ross Mining (BLEG + 1 ppb FA soils)	1994	Sheldon 1994 (Key Report)		T04	3, 4, 6, 8
	BLEG	792880	8495590	264		Ross Mining (BLEG + 1 ppb FA soils)	1994	Sheldon 1994 (Key Report)		T04	3, 4, 6, 8
	BLEG	792902	8495602	119		Ross Mining (BLEG + 1 ppb FA soils)	1994	Sheldon 1994 (Key Report)		T04	3, 4, 6, 8
	BLEG	792924	8495614	387		Ross Mining (BLEG + 1 ppb FA soils)	1994	Sheldon 1994 (Key Report)		T04	3, 4, 6, 8
	BLEG	792946	8495626	275		Ross Mining (BLEG + 1 ppb FA soils)	1994	Sheldon 1994 (Key Report)		T04	3, 4, 6, 8
	BLEG	792968	8495638	38		Ross Mining (BLEG + 1 ppb FA soils)	1994	Sheldon 1994 (Key Report)		T04	3, 4, 6, 8
	BLEG	792991	8495650	21		Ross Mining (BLEG + 1 ppb FA soils)	1994	Sheldon 1994 (Key Report)		T04	3, 4, 6, 8
	BLEG	793013	8495662	37		Ross Mining (BLEG + 1 ppb FA soils)	1994	Sheldon 1994 (Key Report)		T04	3, 4, 6, 8
	BLEG	792860	8495466	66		Ross Mining (BLEG + 1 ppb FA soils)	1994	Sheldon 1994 (Key Report)		T04	3, 4, 6, 8
	BLEG	792881	8495478	327		Ross Mining (BLEG + 1 ppb FA soils)	1994	Sheldon 1994 (Key Report)		T04	3, 4, 6, 8
	BLEG	792903	8495490	85		Ross Mining (BLEG + 1 ppb FA soils)	1994	Sheldon 1994 (Key Report)		T04	3, 4, 6, 8
	BLEG	792926	8495502	95		Ross Mining (BLEG + 1 ppb FA soils)	1994	Sheldon 1994 (Key Report)		T04	3, 4, 6, 8
	BLEG	792948	8495514	81		Ross Mining (BLEG + 1 ppb FA soils)	1994	Sheldon 1994 (Key Report)		T04	3, 4, 6, 8
	BLEG	792969	8495526	32		Ross Mining (BLEG + 1 ppb FA soils)	1994	Sheldon 1994 (Key Report)		T04	3, 4, 6, 8
	BLEG	792992	8495538	47		Ross Mining (BLEG + 1 ppb FA soils)	1994	Sheldon 1994 (Key Report)		T04	3, 4, 6, 8
	BLEG	793015	8495550	60		Ross Mining (BLEG + 1 ppb FA soils)	1994	Sheldon 1994 (Key Report)		T04	3, 4, 6, 8
	BLEG	792864	8495356	50		Ross Mining (BLEG + 1 ppb FA soils)	1994	Sheldon 1994 (Key Report)		T04	3, 4, 6, 8
	BLEG	792886	8495368	280		Ross Mining (BLEG + 1 ppb FA soils)	1994	Sheldon 1994 (Key Report)		T04	3, 4, 6, 8
	BLEG	792908	8495380	61		Ross Mining (BLEG + 1 ppb FA soils)	1994	Sheldon 1994 (Key Report)		T04	3, 4, 6, 8
	BLEG	792930	8495390	55		Ross Mining (BLEG + 1 ppb FA soils)	1994	Sheldon 1994 (Key Report)		T04	3, 4, 6, 8
	BLEG	792952	8495402	115		Ross Mining (BLEG + 1 ppb FA soils)	1994	Sheldon 1994 (Key Report)		T04	3, 4, 6, 8

PC GOLD

Sample	Type	East (m)	North (m)	Au (ppb)	As (ppm)	Company	Year	Source report	Location precision	Target	Figures
	BLEG	792974	8495415	75		Ross Mining (BLEG + 1 ppb FA soils)	1994	Sheldon 1994 (Key Report)		T04	3, 4, 6, 8
	BLEG	792996	8495426	87		Ross Mining (BLEG + 1 ppb FA soils)	1994	Sheldon 1994 (Key Report)		T04	3, 4, 6, 8
	BLEG	793018	8495438	45		Ross Mining (BLEG + 1 ppb FA soils)	1994	Sheldon 1994 (Key Report)		T04	3, 4, 6, 8
	BLEG	792844	8495231	8		Ross Mining (BLEG + 1 ppb FA soils)	1994	Sheldon 1994 (Key Report)		T04	3, 4, 6, 8
	BLEG	792866	8495243	13		Ross Mining (BLEG + 1 ppb FA soils)	1994	Sheldon 1994 (Key Report)		T04	3, 4, 6, 8
	BLEG	792888	8495255	87		Ross Mining (BLEG + 1 ppb FA soils)	1994	Sheldon 1994 (Key Report)		T04	3, 4, 6, 8
	BLEG	792910	8495267	102		Ross Mining (BLEG + 1 ppb FA soils)	1994	Sheldon 1994 (Key Report)		T04	3, 4, 6, 8
	BLEG	792932	8495279	64		Ross Mining (BLEG + 1 ppb FA soils)	1994	Sheldon 1994 (Key Report)		T04	3, 4, 6, 8
	BLEG	792953	8495291	1700		Ross Mining (BLEG + 1 ppb FA soils)	1994	Sheldon 1994 (Key Report)		T04	3, 4, 6, 8
	BLEG	792976	8495303	79		Ross Mining (BLEG + 1 ppb FA soils)	1994	Sheldon 1994 (Key Report)		T04	3, 4, 6, 8
	BLEG	792998	8495314	59		Ross Mining (BLEG + 1 ppb FA soils)	1994	Sheldon 1994 (Key Report)		T04	3, 4, 6, 8
	BLEG	793020	8495326	342		Ross Mining (BLEG + 1 ppb FA soils)	1994	Sheldon 1994 (Key Report)		T04	3, 4, 6, 8
	BLEG	792849	8495119	15		Ross Mining (BLEG + 1 ppb FA soils)	1994	Sheldon 1994 (Key Report)		T04	3, 4, 6, 8
	BLEG	792872	8495132	6		Ross Mining (BLEG + 1 ppb FA soils)	1994	Sheldon 1994 (Key Report)		T04	3, 4, 6, 8
	BLEG	792894	8495143	34		Ross Mining (BLEG + 1 ppb FA soils)	1994	Sheldon 1994 (Key Report)		T04	3, 4, 6, 8
	BLEG	792914	8495155	194		Ross Mining (BLEG + 1 ppb FA soils)	1994	Sheldon 1994 (Key Report)		T04	3, 4, 6, 8
	BLEG	792937	8495166	138		Ross Mining (BLEG + 1 ppb FA soils)	1994	Sheldon 1994 (Key Report)		T04	3, 4, 6, 8
	BLEG	792959	8495178	112		Ross Mining (BLEG + 1 ppb FA soils)	1994	Sheldon 1994 (Key Report)		T04	3, 4, 6, 8
	BLEG	792981	8495191	20		Ross Mining (BLEG + 1 ppb FA soils)	1994	Sheldon 1994 (Key Report)		T04	3, 4, 6, 8
	BLEG	793002	8495202	57		Ross Mining (BLEG + 1 ppb FA soils)	1994	Sheldon 1994 (Key Report)		T04	3, 4, 6, 8
	BLEG	793026	8495214	48		Ross Mining (BLEG + 1 ppb FA soils)	1994	Sheldon 1994 (Key Report)		T04	3, 4, 6, 8
	BLEG	793048	8495226	35		Ross Mining (BLEG + 1 ppb FA soils)	1994	Sheldon 1994 (Key Report)		T04	3, 4, 6, 8
	BLEG	792851	8495008	2		Ross Mining (BLEG + 1 ppb FA soils)	1994	Sheldon 1994 (Key Report)		T04	3, 4, 6, 8
	BLEG	792873	8495020	4		Ross Mining (BLEG + 1 ppb FA soils)	1994	Sheldon 1994 (Key Report)		T04	3, 4, 6, 8
	BLEG	792895	8495031	35		Ross Mining (BLEG + 1 ppb FA soils)	1994	Sheldon 1994 (Key Report)		T04	3, 4, 6, 8
	BLEG	792917	8495044	574		Ross Mining (BLEG + 1 ppb FA soils)	1994	Sheldon 1994 (Key Report)		T04	3, 4, 6, 8
	BLEG	792939	8495055	595		Ross Mining (BLEG + 1 ppb FA soils)	1994	Sheldon 1994 (Key Report)		T04	3, 4, 6, 8
	BLEG	792960	8495067	54		Ross Mining (BLEG + 1 ppb FA soils)	1994	Sheldon 1994 (Key Report)		T04	3, 4, 6, 8
	BLEG	792982	8495078	42		Ross Mining (BLEG + 1 ppb FA soils)	1994	Sheldon 1994 (Key Report)		T04	3, 4, 6, 8
	BLEG	793005	8495090	16		Ross Mining (BLEG + 1 ppb FA soils)	1994	Sheldon 1994 (Key Report)		T04	3, 4, 6, 8
	BLEG	793027	8495103	27		Ross Mining (BLEG + 1 ppb FA soils)	1994	Sheldon 1994 (Key Report)		T04	3, 4, 6, 8
	BLEG	793048	8495114	53		Ross Mining (BLEG + 1 ppb FA soils)	1994	Sheldon 1994 (Key Report)		T04	3, 4, 6, 8
	BLEG	792854	8494896	5		Ross Mining (BLEG + 1 ppb FA soils)	1994	Sheldon 1994 (Key Report)		T04	3, 4, 6, 8
	BLEG	792877	8494908	3		Ross Mining (BLEG + 1 ppb FA soils)	1994	Sheldon 1994 (Key Report)		T04	3, 4, 6, 8
	BLEG	792899	8494920	27		Ross Mining (BLEG + 1 ppb FA soils)	1994	Sheldon 1994 (Key Report)		T04	3, 4, 6, 8
	BLEG	792921	8494932	1		Ross Mining (BLEG + 1 ppb FA soils)	1994	Sheldon 1994 (Key Report)		T04	3, 4, 6, 8
	BLEG	792943	8494943	29		Ross Mining (BLEG + 1 ppb FA soils)	1994	Sheldon 1994 (Key Report)		T04	3, 4, 6, 8
	BLEG	792965	8494956	52		Ross Mining (BLEG + 1 ppb FA soils)	1994	Sheldon 1994 (Key Report)		T04	3, 4, 6, 8
	BLEG	792987	8494967	42		Ross Mining (BLEG + 1 ppb FA soils)	1994	Sheldon 1994 (Key Report)		T04	3, 4, 6, 8
	BLEG	793008	8494979	15		Ross Mining (BLEG + 1 ppb FA soils)	1994	Sheldon 1994 (Key Report)		T04	3, 4, 6, 8
	BLEG	793030	8494990	10		Ross Mining (BLEG + 1 ppb FA soils)	1994	Sheldon 1994 (Key Report)		T04	3, 4, 6, 8

PC GOLD

Sample	Type	East (m)	North (m)	Au (ppb)	As (ppm)	Company	Year	Source report	Location precision	Target	Figures
	BLEG	793053	8495002	15		Ross Mining (BLEG + 1 ppb FA soils)	1994	Sheldon 1994 (Key Report)		T04	3, 4, 6, 8
	BLEG	792855	8494839	1		Ross Mining (BLEG + 1 ppb FA soils)	1994	Sheldon 1994 (Key Report)		T04	3, 4, 6, 8
	BLEG	792878	8494851	4		Ross Mining (BLEG + 1 ppb FA soils)	1994	Sheldon 1994 (Key Report)		T04	3, 4, 6, 8
	BLEG	792900	8494863	4		Ross Mining (BLEG + 1 ppb FA soils)	1994	Sheldon 1994 (Key Report)		T04	3, 4, 6, 8
	BLEG	792922	8494875	3		Ross Mining (BLEG + 1 ppb FA soils)	1994	Sheldon 1994 (Key Report)		T04	3, 4, 6, 8
	BLEG	792944	8494886	5		Ross Mining (BLEG + 1 ppb FA soils)	1994	Sheldon 1994 (Key Report)		T04	3, 4, 6, 8
	BLEG	792966	8494898	309		Ross Mining (BLEG + 1 ppb FA soils)	1994	Sheldon 1994 (Key Report)		T04	3, 4, 6, 8
	BLEG	792988	8494910	90		Ross Mining (BLEG + 1 ppb FA soils)	1994	Sheldon 1994 (Key Report)		T04	3, 4, 6, 8
	BLEG	793009	8494922	194		Ross Mining (BLEG + 1 ppb FA soils)	1994	Sheldon 1994 (Key Report)		T04	3, 4, 6, 8
	BLEG	793031	8494933	8		Ross Mining (BLEG + 1 ppb FA soils)	1994	Sheldon 1994 (Key Report)		T04	3, 4, 6, 8
	BLEG	793054	8494945	17		Ross Mining (BLEG + 1 ppb FA soils)	1994	Sheldon 1994 (Key Report)		T04	3, 4, 6, 8
	BLEG	792835	8494772	5		Ross Mining (BLEG + 1 ppb FA soils)	1994	Sheldon 1994 (Key Report)		T04	3, 4, 6, 8
	BLEG	792857	8494785	1098		Ross Mining (BLEG + 1 ppb FA soils)	1994	Sheldon 1994 (Key Report)		T04	3, 4, 6, 8
	BLEG	792879	8494795	4		Ross Mining (BLEG + 1 ppb FA soils)	1994	Sheldon 1994 (Key Report)		T04	3, 4, 6, 8
	BLEG	792902	8494807	3		Ross Mining (BLEG + 1 ppb FA soils)	1994	Sheldon 1994 (Key Report)		T04	3, 4, 6, 8
	BLEG	792924	8494820	2		Ross Mining (BLEG + 1 ppb FA soils)	1994	Sheldon 1994 (Key Report)		T04	3, 4, 6, 8
	BLEG	792945	8494831	31		Ross Mining (BLEG + 1 ppb FA soils)	1994	Sheldon 1994 (Key Report)		T04	3, 4, 6, 8
	BLEG	792968	8494842	28		Ross Mining (BLEG + 1 ppb FA soils)	1994	Sheldon 1994 (Key Report)		T04	3, 4, 6, 8
	BLEG	792990	8494855	118		Ross Mining (BLEG + 1 ppb FA soils)	1994	Sheldon 1994 (Key Report)		T04	3, 4, 6, 8
	BLEG	793012	8494866	36		Ross Mining (BLEG + 1 ppb FA soils)	1994	Sheldon 1994 (Key Report)		T04	3, 4, 6, 8
	BLEG	793033	8494878	29		Ross Mining (BLEG + 1 ppb FA soils)	1994	Sheldon 1994 (Key Report)		T04	3, 4, 6, 8
	BLEG	793055	8494890	4		Ross Mining (BLEG + 1 ppb FA soils)	1994	Sheldon 1994 (Key Report)		T04	3, 4, 6, 8
	BLEG	792859	8494729	3134		Ross Mining (BLEG + 1 ppb FA soils)	1994	Sheldon 1994 (Key Report)		T04	3, 4, 6, 8
	BLEG	792881	8494741	18		Ross Mining (BLEG + 1 ppb FA soils)	1994	Sheldon 1994 (Key Report)		T04	3, 4, 6, 8
	BLEG	792903	8494752	4		Ross Mining (BLEG + 1 ppb FA soils)	1994	Sheldon 1994 (Key Report)		T04	3, 4, 6, 8
	BLEG	792926	8494764	9		Ross Mining (BLEG + 1 ppb FA soils)	1994	Sheldon 1994 (Key Report)		T04	3, 4, 6, 8
	BLEG	792948	8494776	8		Ross Mining (BLEG + 1 ppb FA soils)	1994	Sheldon 1994 (Key Report)		T04	3, 4, 6, 8
	BLEG	792970	8494788	318		Ross Mining (BLEG + 1 ppb FA soils)	1994	Sheldon 1994 (Key Report)		T04	3, 4, 6, 8
	BLEG	792992	8494799	151		Ross Mining (BLEG + 1 ppb FA soils)	1994	Sheldon 1994 (Key Report)		T04	3, 4, 6, 8
	BLEG	793014	8494811	45		Ross Mining (BLEG + 1 ppb FA soils)	1994	Sheldon 1994 (Key Report)		T04	3, 4, 6, 8
	BLEG	793036	8494823	92		Ross Mining (BLEG + 1 ppb FA soils)	1994	Sheldon 1994 (Key Report)		T04	3, 4, 6, 8
	BLEG	793057	8494835	21		Ross Mining (BLEG + 1 ppb FA soils)	1994	Sheldon 1994 (Key Report)		T04	3, 4, 6, 8
	BLEG	792928	8494652	18		Ross Mining (BLEG + 1 ppb FA soils)	1994	Sheldon 1994 (Key Report)		T04	3, 4, 6, 8
	BLEG	792950	8494663	1280		Ross Mining (BLEG + 1 ppb FA soils)	1994	Sheldon 1994 (Key Report)		T04	3, 4, 6, 8
	BLEG	792973	8494675	18		Ross Mining (BLEG + 1 ppb FA soils)	1994	Sheldon 1994 (Key Report)		T04	3, 4, 6, 8
	BLEG	792994	8494687	3		Ross Mining (BLEG + 1 ppb FA soils)	1994	Sheldon 1994 (Key Report)		T04	3, 4, 6, 8
	BLEG	793016	8494699	7		Ross Mining (BLEG + 1 ppb FA soils)	1994	Sheldon 1994 (Key Report)		T04	3, 4, 6, 8
	BLEG	793050	8494717	186		Ross Mining (BLEG + 1 ppb FA soils)	1994	Sheldon 1994 (Key Report)		T04	3, 4, 6, 8
	BLEG	792871	8495927	8		Ross Mining (BLEG + 1 ppb FA soils)	1994	Sheldon 1994 (Key Report)		T04	3, 4, 6, 8
	BLEG	792893	8495939	10		Ross Mining (BLEG + 1 ppb FA soils)	1994	Sheldon 1994 (Key Report)		T04	3, 4, 6, 8
	BLEG	792896	8495826	11		Ross Mining (BLEG + 1 ppb FA soils)	1994	Sheldon 1994 (Key Report)		T04	3, 4, 6, 8

PC GOLD

Sample	Type	East (m)	North (m)	Au (ppb)	As (ppm)	Company	Year	Source report	Location precision	Target	Figures
	BLEG	792918	8495837	12		Ross Mining (BLEG + 1 ppb FA soils)	1994	Sheldon 1994 (Key Report)		T04	3, 4, 6, 8
	BLEG	792941	8495849	9		Ross Mining (BLEG + 1 ppb FA soils)	1994	Sheldon 1994 (Key Report)		T04	3, 4, 6, 8
	BLEG	792963	8495861	14		Ross Mining (BLEG + 1 ppb FA soils)	1994	Sheldon 1994 (Key Report)		T04	3, 4, 6, 8
	BLEG	792985	8495873	16		Ross Mining (BLEG + 1 ppb FA soils)	1994	Sheldon 1994 (Key Report)		T04	3, 4, 6, 8
	BLEG	793007	8495884	13		Ross Mining (BLEG + 1 ppb FA soils)	1994	Sheldon 1994 (Key Report)		T04	3, 4, 6, 8
	BLEG	792921	8495783	22		Ross Mining (BLEG + 1 ppb FA soils)	1994	Sheldon 1994 (Key Report)		T04	3, 4, 6, 8
	BLEG	792943	8495794	11		Ross Mining (BLEG + 1 ppb FA soils)	1994	Sheldon 1994 (Key Report)		T04	3, 4, 6, 8
	BLEG	792966	8495806	8		Ross Mining (BLEG + 1 ppb FA soils)	1994	Sheldon 1994 (Key Report)		T04	3, 4, 6, 8
	BLEG	792988	8495818	7		Ross Mining (BLEG + 1 ppb FA soils)	1994	Sheldon 1994 (Key Report)		T04	3, 4, 6, 8
	BLEG	793009	8495830	12		Ross Mining (BLEG + 1 ppb FA soils)	1994	Sheldon 1994 (Key Report)		T04	3, 4, 6, 8
	BLEG	792876	8495702	46		Ross Mining (BLEG + 1 ppb FA soils)	1994	Sheldon 1994 (Key Report)		T04	3, 4, 6, 8
	BLEG	792899	8495714	20		Ross Mining (BLEG + 1 ppb FA soils)	1994	Sheldon 1994 (Key Report)		T04	3, 4, 6, 8
	BLEG	792921	8495726	12		Ross Mining (BLEG + 1 ppb FA soils)	1994	Sheldon 1994 (Key Report)		T04	3, 4, 6, 8
	BLEG	792942	8495738	7		Ross Mining (BLEG + 1 ppb FA soils)	1994	Sheldon 1994 (Key Report)		T04	3, 4, 6, 8
	BLEG	792964	8495750	9		Ross Mining (BLEG + 1 ppb FA soils)	1994	Sheldon 1994 (Key Report)		T04	3, 4, 6, 8
	BLEG	792986	8495761	13		Ross Mining (BLEG + 1 ppb FA soils)	1994	Sheldon 1994 (Key Report)		T04	3, 4, 6, 8
	BLEG	793010	8495773	11		Ross Mining (BLEG + 1 ppb FA soils)	1994	Sheldon 1994 (Key Report)		T04	3, 4, 6, 8
	BLEG	792967	8495694	18		Ross Mining (BLEG + 1 ppb FA soils)	1994	Sheldon 1994 (Key Report)		T04	3, 4, 6, 8
	BLEG	792989	8495705	16		Ross Mining (BLEG + 1 ppb FA soils)	1994	Sheldon 1994 (Key Report)		T04	3, 4, 6, 8
	BLEG	793012	8495717	9		Ross Mining (BLEG + 1 ppb FA soils)	1994	Sheldon 1994 (Key Report)		T04	3, 4, 6, 8
	BLEG	792948	8495571	10		Ross Mining (BLEG + 1 ppb FA soils)	1994	Sheldon 1994 (Key Report)		T04	3, 4, 6, 8
	BLEG	792970	8495583	16		Ross Mining (BLEG + 1 ppb FA soils)	1994	Sheldon 1994 (Key Report)		T04	3, 4, 6, 8
	BLEG	792987	8495592	15		Ross Mining (BLEG + 1 ppb FA soils)	1994	Sheldon 1994 (Key Report)		T04	3, 4, 6, 8
	BLEG	793014	8495607	13		Ross Mining (BLEG + 1 ppb FA soils)	1994	Sheldon 1994 (Key Report)		T04	3, 4, 6, 8
	BLEG	792863	8495411	91		Ross Mining (BLEG + 1 ppb FA soils)	1994	Sheldon 1994 (Key Report)		T04	3, 4, 6, 8
	BLEG	792885	8495422	28		Ross Mining (BLEG + 1 ppb FA soils)	1994	Sheldon 1994 (Key Report)		T04	3, 4, 6, 8
	BLEG	792906	8495434	23		Ross Mining (BLEG + 1 ppb FA soils)	1994	Sheldon 1994 (Key Report)		T04	3, 4, 6, 8
	BLEG	792928	8495446	30		Ross Mining (BLEG + 1 ppb FA soils)	1994	Sheldon 1994 (Key Report)		T04	3, 4, 6, 8
	BLEG	792951	8495458	21		Ross Mining (BLEG + 1 ppb FA soils)	1994	Sheldon 1994 (Key Report)		T04	3, 4, 6, 8
	BLEG	792973	8495470	31		Ross Mining (BLEG + 1 ppb FA soils)	1994	Sheldon 1994 (Key Report)		T04	3, 4, 6, 8
	BLEG	792994	8495482	18		Ross Mining (BLEG + 1 ppb FA soils)	1994	Sheldon 1994 (Key Report)		T04	3, 4, 6, 8
	BLEG	793017	8495494	47		Ross Mining (BLEG + 1 ppb FA soils)	1994	Sheldon 1994 (Key Report)		T04	3, 4, 6, 8
	BLEG	792867	8495299	17		Ross Mining (BLEG + 1 ppb FA soils)	1994	Sheldon 1994 (Key Report)		T04	3, 4, 6, 8
	BLEG	792889	8495310	31		Ross Mining (BLEG + 1 ppb FA soils)	1994	Sheldon 1994 (Key Report)		T04	3, 4, 6, 8
	BLEG	792911	8495323	43		Ross Mining (BLEG + 1 ppb FA soils)	1994	Sheldon 1994 (Key Report)		T04	3, 4, 6, 8
	BLEG	792933	8495334	20		Ross Mining (BLEG + 1 ppb FA soils)	1994	Sheldon 1994 (Key Report)		T04	3, 4, 6, 8
	BLEG	792954	8495346	35		Ross Mining (BLEG + 1 ppb FA soils)	1994	Sheldon 1994 (Key Report)		T04	3, 4, 6, 8
	BLEG	792976	8495358	28		Ross Mining (BLEG + 1 ppb FA soils)	1994	Sheldon 1994 (Key Report)		T04	3, 4, 6, 8
	BLEG	792999	8495370	25		Ross Mining (BLEG + 1 ppb FA soils)	1994	Sheldon 1994 (Key Report)		T04	3, 4, 6, 8
	BLEG	793021	8495382	11		Ross Mining (BLEG + 1 ppb FA soils)	1994	Sheldon 1994 (Key Report)		T04	3, 4, 6, 8
	BLEG	792848	8495176	6		Ross Mining (BLEG + 1 ppb FA soils)	1994	Sheldon 1994 (Key Report)		T04	3, 4, 6, 8

PC GOLD

Sample	Type	East (m)	North (m)	Au (ppb)	As (ppm)	Company	Year	Source report	Location precision	Target	Figures
	BLEG	792870	8495187	14		Ross Mining (BLEG + 1 ppb FA soils)	1994	Sheldon 1994 (Key Report)		T04	3, 4, 6, 8
	BLEG	792890	8495199	20		Ross Mining (BLEG + 1 ppb FA soils)	1994	Sheldon 1994 (Key Report)		T04	3, 4, 6, 8
	BLEG	792913	8495211	22		Ross Mining (BLEG + 1 ppb FA soils)	1994	Sheldon 1994 (Key Report)		T04	3, 4, 6, 8
	BLEG	792935	8495223	21		Ross Mining (BLEG + 1 ppb FA soils)	1994	Sheldon 1994 (Key Report)		T04	3, 4, 6, 8
	BLEG	792957	8495235	19		Ross Mining (BLEG + 1 ppb FA soils)	1994	Sheldon 1994 (Key Report)		T04	3, 4, 6, 8
	BLEG	792978	8495247	28		Ross Mining (BLEG + 1 ppb FA soils)	1994	Sheldon 1994 (Key Report)		T04	3, 4, 6, 8
	BLEG	793002	8495259	11		Ross Mining (BLEG + 1 ppb FA soils)	1994	Sheldon 1994 (Key Report)		T04	3, 4, 6, 8
	BLEG	793024	8495270	9		Ross Mining (BLEG + 1 ppb FA soils)	1994	Sheldon 1994 (Key Report)		T04	3, 4, 6, 8
	BLEG	793045	8495282	10		Ross Mining (BLEG + 1 ppb FA soils)	1994	Sheldon 1994 (Key Report)		T04	3, 4, 6, 8
	BLEG	792850	8495064	2		Ross Mining (BLEG + 1 ppb FA soils)	1994	Sheldon 1994 (Key Report)		T04	3, 4, 6, 8
	BLEG	792872	8495075	10		Ross Mining (BLEG + 1 ppb FA soils)	1994	Sheldon 1994 (Key Report)		T04	3, 4, 6, 8
	BLEG	792895	8495088	5		Ross Mining (BLEG + 1 ppb FA soils)	1994	Sheldon 1994 (Key Report)		T04	3, 4, 6, 8
	BLEG	792917	8495099	31		Ross Mining (BLEG + 1 ppb FA soils)	1994	Sheldon 1994 (Key Report)		T04	3, 4, 6, 8
	BLEG	792938	8495111	20		Ross Mining (BLEG + 1 ppb FA soils)	1994	Sheldon 1994 (Key Report)		T04	3, 4, 6, 8
	BLEG	792960	8495123	22		Ross Mining (BLEG + 1 ppb FA soils)	1994	Sheldon 1994 (Key Report)		T04	3, 4, 6, 8
	BLEG	792982	8495135	15		Ross Mining (BLEG + 1 ppb FA soils)	1994	Sheldon 1994 (Key Report)		T04	3, 4, 6, 8
	BLEG	793004	8495147	11		Ross Mining (BLEG + 1 ppb FA soils)	1994	Sheldon 1994 (Key Report)		T04	3, 4, 6, 8
	BLEG	793026	8495159	9		Ross Mining (BLEG + 1 ppb FA soils)	1994	Sheldon 1994 (Key Report)		T04	3, 4, 6, 8
	BLEG	793049	8495171	12		Ross Mining (BLEG + 1 ppb FA soils)	1994	Sheldon 1994 (Key Report)		T04	3, 4, 6, 8
	BLEG	792874	8494964	1		Ross Mining (BLEG + 1 ppb FA soils)	1994	Sheldon 1994 (Key Report)		T04	3, 4, 6, 8
	BLEG	792896	8494976	2		Ross Mining (BLEG + 1 ppb FA soils)	1994	Sheldon 1994 (Key Report)		T04	3, 4, 6, 8
	BLEG	792918	8494987	13		Ross Mining (BLEG + 1 ppb FA soils)	1994	Sheldon 1994 (Key Report)		T04	3, 4, 6, 8
	BLEG	792883	8494685	3		Ross Mining (BLEG + 1 ppb FA soils)	1994	Sheldon 1994 (Key Report)		T04	3, 4, 6, 8
	BLEG	792905	8494698	13		Ross Mining (BLEG + 1 ppb FA soils)	1994	Sheldon 1994 (Key Report)		T04	3, 4, 6, 8
	BLEG	792927	8494708	4		Ross Mining (BLEG + 1 ppb FA soils)	1994	Sheldon 1994 (Key Report)		T04	3, 4, 6, 8
	BLEG	792950	8494720	3		Ross Mining (BLEG + 1 ppb FA soils)	1994	Sheldon 1994 (Key Report)		T04	3, 4, 6, 8
	BLEG	792972	8494733	7		Ross Mining (BLEG + 1 ppb FA soils)	1994	Sheldon 1994 (Key Report)		T04	3, 4, 6, 8
	BLEG	792994	8494744	6		Ross Mining (BLEG + 1 ppb FA soils)	1994	Sheldon 1994 (Key Report)		T04	3, 4, 6, 8
	BLEG	793016	8494755	5		Ross Mining (BLEG + 1 ppb FA soils)	1994	Sheldon 1994 (Key Report)		T04	3, 4, 6, 8
	BLEG	793038	8494768	4		Ross Mining (BLEG + 1 ppb FA soils)	1994	Sheldon 1994 (Key Report)		T04	3, 4, 6, 8
	BLEG	793060	8494779	3		Ross Mining (BLEG + 1 ppb FA soils)	1994	Sheldon 1994 (Key Report)		T04	3, 4, 6, 8
	BLEG	793060	8494724	114		Ross Mining (BLEG + 1 ppb FA soils)	1994	Sheldon 1994 (Key Report)		T04	3, 4, 6, 8
	BLEG	793039	8494712	30		Ross Mining (BLEG + 1 ppb FA soils)	1994	Sheldon 1994 (Key Report)		T04	3, 4, 6, 8
	BLEG	792906	8494642	0		Ross Mining (BLEG + 1 ppb FA soils)	1994	Sheldon 1994 (Key Report)		T04	3, 4, 6, 8
	BLEG	793004	8495942	11		Ross Mining (BLEG + 1 ppb FA soils)	1994	Sheldon 1994 (Key Report)		T04,T07	3, 4, 6, 8
	BLEG	792862	8495782	38		Ross Mining (BLEG + 1 ppb FA soils)	1994	Sheldon 1994 (Key Report)		T04,T08	3, 4, 6, 8
	BLEG	792884	8495794	36		Ross Mining (BLEG + 1 ppb FA soils)	1994	Sheldon 1994 (Key Report)		T04,T08	3, 4, 6, 8
	BLEG	792870	8495871	41		Ross Mining (BLEG + 1 ppb FA soils)	1994	Sheldon 1994 (Key Report)		T04,T08	3, 4, 6, 8
	BLEG	792874	8495758	32		Ross Mining (BLEG + 1 ppb FA soils)	1994	Sheldon 1994 (Key Report)		T04,T08	3, 4, 6, 8
	BLEG	792874	8495814	12		Ross Mining (BLEG + 1 ppb FA soils)	1994	Sheldon 1994 (Key Report)		T04,T08	3, 4, 6, 8
	BLEG	792854	8495691	33		Ross Mining (BLEG + 1 ppb FA soils)	1994	Sheldon 1994 (Key Report)		T04,T08	3, 4, 6, 8

PC GOLD

Sample	Type	East (m)	North (m)	Au (ppb)	As (ppm)	Company	Year	Source report	Location precision	Target	Figures
	BLEG	794023	8494703	26		Ross Mining (BLEG + 1 ppb FA soils)	1994	Sheldon 1994 (Key Report)		T05	3, 4, 6, 8
	BLEG	794067	8494726	19		Ross Mining (BLEG + 1 ppb FA soils)	1994	Sheldon 1994 (Key Report)		T05	3, 4, 6, 8
	BLEG	794111	8494750	10		Ross Mining (BLEG + 1 ppb FA soils)	1994	Sheldon 1994 (Key Report)		T05	3, 4, 6, 8
	BLEG	794154	8494773	7		Ross Mining (BLEG + 1 ppb FA soils)	1994	Sheldon 1994 (Key Report)		T05	3, 4, 6, 8
	BLEG	794003	8494605	23		Ross Mining (BLEG + 1 ppb FA soils)	1994	Sheldon 1994 (Key Report)		T05	3, 4, 6, 8
	BLEG	794025	8494616	14		Ross Mining (BLEG + 1 ppb FA soils)	1994	Sheldon 1994 (Key Report)		T05	3, 4, 6, 8
	BLEG	793039	8495876	38		Ross Mining (BLEG + 1 ppb FA soils)	1994	Sheldon 1994 (Key Report)		T07	3, 4, 6, 8
	BLEG	793061	8495888	432		Ross Mining (BLEG + 1 ppb FA soils)	1994	Sheldon 1994 (Key Report)		T07	3, 4, 6, 8
	BLEG	793410	8495393	5		Ross Mining (BLEG + 1 ppb FA soils)	1994	Sheldon 1994 (Key Report)		T07	3, 4, 6, 8
	BLEG	793433	8495406	2		Ross Mining (BLEG + 1 ppb FA soils)	1994	Sheldon 1994 (Key Report)		T07	3, 4, 6, 8
	BLEG	793454	8495417	4		Ross Mining (BLEG + 1 ppb FA soils)	1994	Sheldon 1994 (Key Report)		T07	3, 4, 6, 8
	BLEG	793477	8495429	3		Ross Mining (BLEG + 1 ppb FA soils)	1994	Sheldon 1994 (Key Report)		T07	3, 4, 6, 8
	BLEG	793499	8495441	2		Ross Mining (BLEG + 1 ppb FA soils)	1994	Sheldon 1994 (Key Report)		T07	3, 4, 6, 8
	BLEG	793520	8495452	3		Ross Mining (BLEG + 1 ppb FA soils)	1994	Sheldon 1994 (Key Report)		T07	3, 4, 6, 8
	BLEG	793411	8495338	8		Ross Mining (BLEG + 1 ppb FA soils)	1994	Sheldon 1994 (Key Report)		T07	3, 4, 6, 8
	BLEG	793413	8495282	1		Ross Mining (BLEG + 1 ppb FA soils)	1994	Sheldon 1994 (Key Report)		T07	3, 4, 6, 8
	BLEG	793435	8495293	1		Ross Mining (BLEG + 1 ppb FA soils)	1994	Sheldon 1994 (Key Report)		T07	3, 4, 6, 8
	BLEG	793458	8495305	50		Ross Mining (BLEG + 1 ppb FA soils)	1994	Sheldon 1994 (Key Report)		T07	3, 4, 6, 8
	BLEG	793480	8495318	61		Ross Mining (BLEG + 1 ppb FA soils)	1994	Sheldon 1994 (Key Report)		T07	3, 4, 6, 8
	BLEG	793501	8495329	10		Ross Mining (BLEG + 1 ppb FA soils)	1994	Sheldon 1994 (Key Report)		T07	3, 4, 6, 8
	BLEG	793524	8495341	8		Ross Mining (BLEG + 1 ppb FA soils)	1994	Sheldon 1994 (Key Report)		T07	3, 4, 6, 8
	BLEG	793546	8495353	5		Ross Mining (BLEG + 1 ppb FA soils)	1994	Sheldon 1994 (Key Report)		T07	3, 4, 6, 8
	BLEG	793568	8495365	6		Ross Mining (BLEG + 1 ppb FA soils)	1994	Sheldon 1994 (Key Report)		T07	3, 4, 6, 8
	BLEG	793590	8495377	6		Ross Mining (BLEG + 1 ppb FA soils)	1994	Sheldon 1994 (Key Report)		T07	3, 4, 6, 8
	BLEG	793612	8495388	8		Ross Mining (BLEG + 1 ppb FA soils)	1994	Sheldon 1994 (Key Report)		T07	3, 4, 6, 8
	BLEG	793634	8495399	37		Ross Mining (BLEG + 1 ppb FA soils)	1994	Sheldon 1994 (Key Report)		T07	3, 4, 6, 8
	BLEG	793416	8495226	29		Ross Mining (BLEG + 1 ppb FA soils)	1994	Sheldon 1994 (Key Report)		T07	3, 4, 6, 8
	BLEG	793459	8495249	2		Ross Mining (BLEG + 1 ppb FA soils)	1994	Sheldon 1994 (Key Report)		T07	3, 4, 6, 8
	BLEG	793481	8495261	41		Ross Mining (BLEG + 1 ppb FA soils)	1994	Sheldon 1994 (Key Report)		T07	3, 4, 6, 8
	BLEG	793503	8495274	23		Ross Mining (BLEG + 1 ppb FA soils)	1994	Sheldon 1994 (Key Report)		T07	3, 4, 6, 8
	BLEG	793525	8495285	20		Ross Mining (BLEG + 1 ppb FA soils)	1994	Sheldon 1994 (Key Report)		T07	3, 4, 6, 8
	BLEG	793548	8495297	30		Ross Mining (BLEG + 1 ppb FA soils)	1994	Sheldon 1994 (Key Report)		T07	3, 4, 6, 8
	BLEG	793570	8495309	15		Ross Mining (BLEG + 1 ppb FA soils)	1994	Sheldon 1994 (Key Report)		T07	3, 4, 6, 8
	BLEG	793591	8495320	19		Ross Mining (BLEG + 1 ppb FA soils)	1994	Sheldon 1994 (Key Report)		T07	3, 4, 6, 8
	BLEG	793613	8495333	30		Ross Mining (BLEG + 1 ppb FA soils)	1994	Sheldon 1994 (Key Report)		T07	3, 4, 6, 8
	BLEG	793635	8495344	10		Ross Mining (BLEG + 1 ppb FA soils)	1994	Sheldon 1994 (Key Report)		T07	3, 4, 6, 8
	BLEG	793417	8495170	170		Ross Mining (BLEG + 1 ppb FA soils)	1994	Sheldon 1994 (Key Report)		T07	3, 4, 6, 8
	BLEG	793439	8495181	13		Ross Mining (BLEG + 1 ppb FA soils)	1994	Sheldon 1994 (Key Report)		T07	3, 4, 6, 8
	BLEG	793460	8495193	1		Ross Mining (BLEG + 1 ppb FA soils)	1994	Sheldon 1994 (Key Report)		T07	3, 4, 6, 8
	BLEG	793482	8495205	6		Ross Mining (BLEG + 1 ppb FA soils)	1994	Sheldon 1994 (Key Report)		T07	3, 4, 6, 8
	BLEG	793504	8495217	49		Ross Mining (BLEG + 1 ppb FA soils)	1994	Sheldon 1994 (Key Report)		T07	3, 4, 6, 8

PC GOLD

Sample	Type	East (m)	North (m)	Au (ppb)	As (ppm)	Company	Year	Source report	Location precision	Target	Figures
	BLEG	793526	8495229	74		Ross Mining (BLEG + 1 ppb FA soils)	1994	Sheldon 1994 (Key Report)		T07	3, 4, 6, 8
	BLEG	793548	8495241	86		Ross Mining (BLEG + 1 ppb FA soils)	1994	Sheldon 1994 (Key Report)		T07	3, 4, 6, 8
	BLEG	793571	8495253	49		Ross Mining (BLEG + 1 ppb FA soils)	1994	Sheldon 1994 (Key Report)		T07	3, 4, 6, 8
	BLEG	793593	8495264	31		Ross Mining (BLEG + 1 ppb FA soils)	1994	Sheldon 1994 (Key Report)		T07	3, 4, 6, 8
	BLEG	793614	8495276	9		Ross Mining (BLEG + 1 ppb FA soils)	1994	Sheldon 1994 (Key Report)		T07	3, 4, 6, 8
	BLEG	793636	8495288	8		Ross Mining (BLEG + 1 ppb FA soils)	1994	Sheldon 1994 (Key Report)		T07	3, 4, 6, 8
	BLEG	793419	8495114	71		Ross Mining (BLEG + 1 ppb FA soils)	1994	Sheldon 1994 (Key Report)		T07	3, 4, 6, 8
	BLEG	793441	8495126	78		Ross Mining (BLEG + 1 ppb FA soils)	1994	Sheldon 1994 (Key Report)		T07	3, 4, 6, 8
	BLEG	793463	8495138	8		Ross Mining (BLEG + 1 ppb FA soils)	1994	Sheldon 1994 (Key Report)		T07	3, 4, 6, 8
	BLEG	793484	8495150	11		Ross Mining (BLEG + 1 ppb FA soils)	1994	Sheldon 1994 (Key Report)		T07	3, 4, 6, 8
	BLEG	793506	8495161	4		Ross Mining (BLEG + 1 ppb FA soils)	1994	Sheldon 1994 (Key Report)		T07	3, 4, 6, 8
	BLEG	793529	8495173	30		Ross Mining (BLEG + 1 ppb FA soils)	1994	Sheldon 1994 (Key Report)		T07	3, 4, 6, 8
	BLEG	793551	8495185	46		Ross Mining (BLEG + 1 ppb FA soils)	1994	Sheldon 1994 (Key Report)		T07	3, 4, 6, 8
	BLEG	793572	8495197	74		Ross Mining (BLEG + 1 ppb FA soils)	1994	Sheldon 1994 (Key Report)		T07	3, 4, 6, 8
	BLEG	793595	8495209	26		Ross Mining (BLEG + 1 ppb FA soils)	1994	Sheldon 1994 (Key Report)		T07	3, 4, 6, 8
	BLEG	793617	8495221	8		Ross Mining (BLEG + 1 ppb FA soils)	1994	Sheldon 1994 (Key Report)		T07	3, 4, 6, 8
	BLEG	793639	8495232	9		Ross Mining (BLEG + 1 ppb FA soils)	1994	Sheldon 1994 (Key Report)		T07	3, 4, 6, 8
	BLEG	793661	8495244	20		Ross Mining (BLEG + 1 ppb FA soils)	1994	Sheldon 1994 (Key Report)		T07	3, 4, 6, 8
	BLEG	793420	8495058	88		Ross Mining (BLEG + 1 ppb FA soils)	1994	Sheldon 1994 (Key Report)		T07	3, 4, 6, 8
	BLEG	793442	8495070	74		Ross Mining (BLEG + 1 ppb FA soils)	1994	Sheldon 1994 (Key Report)		T07	3, 4, 6, 8
	BLEG	793465	8495082	122		Ross Mining (BLEG + 1 ppb FA soils)	1994	Sheldon 1994 (Key Report)		T07	3, 4, 6, 8
	BLEG	793487	8495093	98		Ross Mining (BLEG + 1 ppb FA soils)	1994	Sheldon 1994 (Key Report)		T07	3, 4, 6, 8
	BLEG	793508	8495105	67		Ross Mining (BLEG + 1 ppb FA soils)	1994	Sheldon 1994 (Key Report)		T07	3, 4, 6, 8
	BLEG	793530	8495117	31		Ross Mining (BLEG + 1 ppb FA soils)	1994	Sheldon 1994 (Key Report)		T07	3, 4, 6, 8
	BLEG	793552	8495129	74		Ross Mining (BLEG + 1 ppb FA soils)	1994	Sheldon 1994 (Key Report)		T07	3, 4, 6, 8
	BLEG	793574	8495141	233		Ross Mining (BLEG + 1 ppb FA soils)	1994	Sheldon 1994 (Key Report)		T07	3, 4, 6, 8
	BLEG	793596	8495153	86		Ross Mining (BLEG + 1 ppb FA soils)	1994	Sheldon 1994 (Key Report)		T07	3, 4, 6, 8
	BLEG	793619	8495165	10		Ross Mining (BLEG + 1 ppb FA soils)	1994	Sheldon 1994 (Key Report)		T07	3, 4, 6, 8
	BLEG	793641	8495176	9		Ross Mining (BLEG + 1 ppb FA soils)	1994	Sheldon 1994 (Key Report)		T07	3, 4, 6, 8
	BLEG	793662	8495188	10		Ross Mining (BLEG + 1 ppb FA soils)	1994	Sheldon 1994 (Key Report)		T07	3, 4, 6, 8
	BLEG	793443	8495015	17		Ross Mining (BLEG + 1 ppb FA soils)	1994	Sheldon 1994 (Key Report)		T07	3, 4, 6, 8
	BLEG	793465	8495026	50		Ross Mining (BLEG + 1 ppb FA soils)	1994	Sheldon 1994 (Key Report)		T07	3, 4, 6, 8
	BLEG	793488	8495039	240		Ross Mining (BLEG + 1 ppb FA soils)	1994	Sheldon 1994 (Key Report)		T07	3, 4, 6, 8
	BLEG	793510	8495050	85		Ross Mining (BLEG + 1 ppb FA soils)	1994	Sheldon 1994 (Key Report)		T07	3, 4, 6, 8
	BLEG	793531	8495062	109		Ross Mining (BLEG + 1 ppb FA soils)	1994	Sheldon 1994 (Key Report)		T07	3, 4, 6, 8
	BLEG	793553	8495073	75		Ross Mining (BLEG + 1 ppb FA soils)	1994	Sheldon 1994 (Key Report)		T07	3, 4, 6, 8
	BLEG	793575	8495085	39		Ross Mining (BLEG + 1 ppb FA soils)	1994	Sheldon 1994 (Key Report)		T07	3, 4, 6, 8
	BLEG	793598	8495098	4		Ross Mining (BLEG + 1 ppb FA soils)	1994	Sheldon 1994 (Key Report)		T07	3, 4, 6, 8
	BLEG	793619	8495109	45		Ross Mining (BLEG + 1 ppb FA soils)	1994	Sheldon 1994 (Key Report)		T07	3, 4, 6, 8
	BLEG	793642	8495121	14		Ross Mining (BLEG + 1 ppb FA soils)	1994	Sheldon 1994 (Key Report)		T07	3, 4, 6, 8
	BLEG	793664	8495133	21		Ross Mining (BLEG + 1 ppb FA soils)	1994	Sheldon 1994 (Key Report)		T07	3, 4, 6, 8

PC GOLD

Sample	Type	East (m)	North (m)	Au (ppb)	As (ppm)	Company	Year	Source report	Location precision	Target	Figures
	BLEG	793446	8494959	74		Ross Mining (BLEG + 1 ppb FA soils)	1994	Sheldon 1994 (Key Report)		T07	3, 4, 6, 8
	BLEG	793468	8494970	147		Ross Mining (BLEG + 1 ppb FA soils)	1994	Sheldon 1994 (Key Report)		T07	3, 4, 6, 8
	BLEG	793490	8494983	92		Ross Mining (BLEG + 1 ppb FA soils)	1994	Sheldon 1994 (Key Report)		T07	3, 4, 6, 8
	BLEG	793512	8494994	129		Ross Mining (BLEG + 1 ppb FA soils)	1994	Sheldon 1994 (Key Report)		T07	3, 4, 6, 8
	BLEG	793533	8495006	180		Ross Mining (BLEG + 1 ppb FA soils)	1994	Sheldon 1994 (Key Report)		T07	3, 4, 6, 8
	BLEG	793555	8495018	102		Ross Mining (BLEG + 1 ppb FA soils)	1994	Sheldon 1994 (Key Report)		T07	3, 4, 6, 8
	BLEG	793578	8495030	110		Ross Mining (BLEG + 1 ppb FA soils)	1994	Sheldon 1994 (Key Report)		T07	3, 4, 6, 8
	BLEG	793600	8495042	87		Ross Mining (BLEG + 1 ppb FA soils)	1994	Sheldon 1994 (Key Report)		T07	3, 4, 6, 8
	BLEG	793621	8495054	49		Ross Mining (BLEG + 1 ppb FA soils)	1994	Sheldon 1994 (Key Report)		T07	3, 4, 6, 8
	BLEG	793644	8495066	49		Ross Mining (BLEG + 1 ppb FA soils)	1994	Sheldon 1994 (Key Report)		T07	3, 4, 6, 8
	BLEG	793666	8495077	20		Ross Mining (BLEG + 1 ppb FA soils)	1994	Sheldon 1994 (Key Report)		T07	3, 4, 6, 8
	BLEG	793447	8494902	23		Ross Mining (BLEG + 1 ppb FA soils)	1994	Sheldon 1994 (Key Report)		T07	3, 4, 6, 8
	BLEG	793469	8494914	34		Ross Mining (BLEG + 1 ppb FA soils)	1994	Sheldon 1994 (Key Report)		T07	3, 4, 6, 8
	BLEG	793490	8494926	101		Ross Mining (BLEG + 1 ppb FA soils)	1994	Sheldon 1994 (Key Report)		T07	3, 4, 6, 8
	BLEG	793512	8494937	45		Ross Mining (BLEG + 1 ppb FA soils)	1994	Sheldon 1994 (Key Report)		T07	3, 4, 6, 8
	BLEG	793535	8494950	102		Ross Mining (BLEG + 1 ppb FA soils)	1994	Sheldon 1994 (Key Report)		T07	3, 4, 6, 8
	BLEG	793557	8494961	88		Ross Mining (BLEG + 1 ppb FA soils)	1994	Sheldon 1994 (Key Report)		T07	3, 4, 6, 8
	BLEG	793578	8494973	68		Ross Mining (BLEG + 1 ppb FA soils)	1994	Sheldon 1994 (Key Report)		T07	3, 4, 6, 8
	BLEG	793600	8494985	48		Ross Mining (BLEG + 1 ppb FA soils)	1994	Sheldon 1994 (Key Report)		T07	3, 4, 6, 8
	BLEG	793622	8494997	68		Ross Mining (BLEG + 1 ppb FA soils)	1994	Sheldon 1994 (Key Report)		T07	3, 4, 6, 8
	BLEG	793645	8495009	68		Ross Mining (BLEG + 1 ppb FA soils)	1994	Sheldon 1994 (Key Report)		T07	3, 4, 6, 8
	BLEG	793666	8495020	115		Ross Mining (BLEG + 1 ppb FA soils)	1994	Sheldon 1994 (Key Report)		T07	3, 4, 6, 8
	BLEG	793470	8494859	13		Ross Mining (BLEG + 1 ppb FA soils)	1994	Sheldon 1994 (Key Report)		T07	3, 4, 6, 8
	BLEG	793492	8494871	49		Ross Mining (BLEG + 1 ppb FA soils)	1994	Sheldon 1994 (Key Report)		T07	3, 4, 6, 8
	BLEG	793514	8494882	129		Ross Mining (BLEG + 1 ppb FA soils)	1994	Sheldon 1994 (Key Report)		T07	3, 4, 6, 8
	BLEG	793536	8494894	166		Ross Mining (BLEG + 1 ppb FA soils)	1994	Sheldon 1994 (Key Report)		T07	3, 4, 6, 8
	BLEG	793558	8494906	14		Ross Mining (BLEG + 1 ppb FA soils)	1994	Sheldon 1994 (Key Report)		T07	3, 4, 6, 8
	BLEG	793579	8494918	147		Ross Mining (BLEG + 1 ppb FA soils)	1994	Sheldon 1994 (Key Report)		T07	3, 4, 6, 8
	BLEG	793601	8494929	38		Ross Mining (BLEG + 1 ppb FA soils)	1994	Sheldon 1994 (Key Report)		T07	3, 4, 6, 8
	BLEG	793624	8494941	59		Ross Mining (BLEG + 1 ppb FA soils)	1994	Sheldon 1994 (Key Report)		T07	3, 4, 6, 8
	BLEG	793646	8494954	61		Ross Mining (BLEG + 1 ppb FA soils)	1994	Sheldon 1994 (Key Report)		T07	3, 4, 6, 8
	BLEG	793667	8494965	29		Ross Mining (BLEG + 1 ppb FA soils)	1994	Sheldon 1994 (Key Report)		T07	3, 4, 6, 8
	BLEG	793583	8494862	29		Ross Mining (BLEG + 1 ppb FA soils)	1994	Sheldon 1994 (Key Report)		T07	3, 4, 6, 8
	BLEG	793605	8494873	336		Ross Mining (BLEG + 1 ppb FA soils)	1994	Sheldon 1994 (Key Report)		T07	3, 4, 6, 8
	BLEG	793626	8494885	112		Ross Mining (BLEG + 1 ppb FA soils)	1994	Sheldon 1994 (Key Report)		T07	3, 4, 6, 8
	BLEG	793648	8494897	76		Ross Mining (BLEG + 1 ppb FA soils)	1994	Sheldon 1994 (Key Report)		T07	3, 4, 6, 8
	BLEG	793670	8494909	111		Ross Mining (BLEG + 1 ppb FA soils)	1994	Sheldon 1994 (Key Report)		T07	3, 4, 6, 8
	BLEG	793692	8494921	61		Ross Mining (BLEG + 1 ppb FA soils)	1994	Sheldon 1994 (Key Report)		T07	3, 4, 6, 8
	BLEG	792866	8496094	30		Ross Mining (BLEG + 1 ppb FA soils)	1994	Sheldon 1994 (Key Report)		T07	3, 4, 6, 8
	BLEG	792934	8496018	301		Ross Mining (BLEG + 1 ppb FA soils)	1994	Sheldon 1994 (Key Report)		T07	3, 4, 6, 8
	BLEG	792887	8496162	1		Ross Mining (BLEG + 1 ppb FA soils)	1994	Sheldon 1994 (Key Report)		T07	3, 4, 6, 8

Sample	Type	East (m)	North (m)	Au (ppb)	As (ppm)	Company	Year	Source report	Location precision	Target	Figures
	BLEG	792884	8496216	1		Ross Mining (BLEG + 1 ppb FA soils)	1994	Sheldon 1994 (Key Report)		T07	3, 4, 6, 8
	BLEG	793029	8495897	38		Ross Mining (BLEG + 1 ppb FA soils)	1994	Sheldon 1994 (Key Report)		T07	3, 4, 6, 8
	BLEG	792600	8496009	15		Ross Mining (BLEG + 1 ppb FA soils)	1994	Sheldon 1994 (Key Report)		T08	3, 4, 6
	BLEG	792622	8496021	40		Ross Mining (BLEG + 1 ppb FA soils)	1994	Sheldon 1994 (Key Report)		T08	3, 4, 6
	BLEG	792644	8496032	212		Ross Mining (BLEG + 1 ppb FA soils)	1994	Sheldon 1994 (Key Report)		T08	3, 4, 6
	BLEG	792667	8496044	24		Ross Mining (BLEG + 1 ppb FA soils)	1994	Sheldon 1994 (Key Report)		T08	3, 4, 6
	BLEG	792689	8496056	11		Ross Mining (BLEG + 1 ppb FA soils)	1994	Sheldon 1994 (Key Report)		T08	3, 4, 6
	BLEG	792710	8496068	19		Ross Mining (BLEG + 1 ppb FA soils)	1994	Sheldon 1994 (Key Report)		T08	3, 4, 6
	BLEG	792732	8496079	41		Ross Mining (BLEG + 1 ppb FA soils)	1994	Sheldon 1994 (Key Report)		T08	3, 4, 6
	BLEG	792755	8496091	8		Ross Mining (BLEG + 1 ppb FA soils)	1994	Sheldon 1994 (Key Report)		T08	3, 4, 6
	BLEG	792777	8496103	19		Ross Mining (BLEG + 1 ppb FA soils)	1994	Sheldon 1994 (Key Report)		T08	3, 4, 6
	BLEG	792601	8495953	19		Ross Mining (BLEG + 1 ppb FA soils)	1994	Sheldon 1994 (Key Report)		T08	3, 4, 6
	BLEG	792623	8495964	32		Ross Mining (BLEG + 1 ppb FA soils)	1994	Sheldon 1994 (Key Report)		T08	3, 4, 6
	BLEG	792645	8495977	8		Ross Mining (BLEG + 1 ppb FA soils)	1994	Sheldon 1994 (Key Report)		T08	3, 4, 6
	BLEG	792667	8495987	22		Ross Mining (BLEG + 1 ppb FA soils)	1994	Sheldon 1994 (Key Report)		T08	3, 4, 6
	BLEG	792690	8496000	19		Ross Mining (BLEG + 1 ppb FA soils)	1994	Sheldon 1994 (Key Report)		T08	3, 4, 6
	BLEG	792712	8496012	13		Ross Mining (BLEG + 1 ppb FA soils)	1994	Sheldon 1994 (Key Report)		T08	3, 4, 6
	BLEG	792734	8496023	95		Ross Mining (BLEG + 1 ppb FA soils)	1994	Sheldon 1994 (Key Report)		T08	3, 4, 6
	BLEG	792756	8496035	18		Ross Mining (BLEG + 1 ppb FA soils)	1994	Sheldon 1994 (Key Report)		T08	3, 4, 6
	BLEG	792778	8496047	53		Ross Mining (BLEG + 1 ppb FA soils)	1994	Sheldon 1994 (Key Report)		T08	3, 4, 6
	BLEG	792800	8496059	26		Ross Mining (BLEG + 1 ppb FA soils)	1994	Sheldon 1994 (Key Report)		T08	3, 4, 6
	BLEG	792581	8495828	2		Ross Mining (BLEG + 1 ppb FA soils)	1994	Sheldon 1994 (Key Report)		T08	3, 4, 6
	BLEG	792604	8495840	3		Ross Mining (BLEG + 1 ppb FA soils)	1994	Sheldon 1994 (Key Report)		T08	3, 4, 6
	BLEG	792626	8495852	9		Ross Mining (BLEG + 1 ppb FA soils)	1994	Sheldon 1994 (Key Report)		T08	3, 4, 6
	BLEG	792648	8495864	55		Ross Mining (BLEG + 1 ppb FA soils)	1994	Sheldon 1994 (Key Report)		T08	3, 4, 6
	BLEG	792670	8495875	22		Ross Mining (BLEG + 1 ppb FA soils)	1994	Sheldon 1994 (Key Report)		T08	3, 4, 6
	BLEG	792692	8495888	24		Ross Mining (BLEG + 1 ppb FA soils)	1994	Sheldon 1994 (Key Report)		T08	3, 4, 6
	BLEG	792714	8495899	13		Ross Mining (BLEG + 1 ppb FA soils)	1994	Sheldon 1994 (Key Report)		T08	3, 4, 6
	BLEG	792735	8495911	23		Ross Mining (BLEG + 1 ppb FA soils)	1994	Sheldon 1994 (Key Report)		T08	3, 4, 6
	BLEG	792757	8495923	26		Ross Mining (BLEG + 1 ppb FA soils)	1994	Sheldon 1994 (Key Report)		T08	3, 4, 6
	BLEG	792780	8495935	15		Ross Mining (BLEG + 1 ppb FA soils)	1994	Sheldon 1994 (Key Report)		T08	3, 4, 6
	BLEG	792802	8495947	18		Ross Mining (BLEG + 1 ppb FA soils)	1994	Sheldon 1994 (Key Report)		T08	3, 4, 6
	BLEG	792823	8495958	45		Ross Mining (BLEG + 1 ppb FA soils)	1994	Sheldon 1994 (Key Report)		T08	3, 4, 6
	BLEG	792846	8495971	38		Ross Mining (BLEG + 1 ppb FA soils)	1994	Sheldon 1994 (Key Report)		T08	3, 4, 6
	BLEG	792607	8495730	19		Ross Mining (BLEG + 1 ppb FA soils)	1994	Sheldon 1994 (Key Report)		T08	3, 4, 6
	BLEG	792629	8495741	23		Ross Mining (BLEG + 1 ppb FA soils)	1994	Sheldon 1994 (Key Report)		T08	3, 4, 6
	BLEG	792651	8495753	69		Ross Mining (BLEG + 1 ppb FA soils)	1994	Sheldon 1994 (Key Report)		T08	3, 4, 6
	BLEG	792673	8495765	79		Ross Mining (BLEG + 1 ppb FA soils)	1994	Sheldon 1994 (Key Report)		T08	3, 4, 6
	BLEG	792695	8495777	104		Ross Mining (BLEG + 1 ppb FA soils)	1994	Sheldon 1994 (Key Report)		T08	3, 4, 6
	BLEG	792717	8495788	68		Ross Mining (BLEG + 1 ppb FA soils)	1994	Sheldon 1994 (Key Report)		T08	3, 4, 6
	BLEG	792740	8495801	44		Ross Mining (BLEG + 1 ppb FA soils)	1994	Sheldon 1994 (Key Report)		T08	3, 4, 6

PC GOLD

Sample	Type	East (m)	North (m)	Au (ppb)	As (ppm)	Company	Year	Source report	Location precision	Target	Figures
	BLEG	792762	8495812	32		Ross Mining (BLEG + 1 ppb FA soils)	1994	Sheldon 1994 (Key Report)		T08	3, 4, 6
	BLEG	792782	8495824	145		Ross Mining (BLEG + 1 ppb FA soils)	1994	Sheldon 1994 (Key Report)		T08	3, 4, 6
	BLEG	792805	8495835	8		Ross Mining (BLEG + 1 ppb FA soils)	1994	Sheldon 1994 (Key Report)		T08	3, 4, 6
	BLEG	792827	8495847	89		Ross Mining (BLEG + 1 ppb FA soils)	1994	Sheldon 1994 (Key Report)		T08	3, 4, 6
	BLEG	792849	8495860	60		Ross Mining (BLEG + 1 ppb FA soils)	1994	Sheldon 1994 (Key Report)		T08	3, 4, 6
	BLEG	792610	8495617	3		Ross Mining (BLEG + 1 ppb FA soils)	1994	Sheldon 1994 (Key Report)		T08	3, 4, 6
	BLEG	792632	8495628	1		Ross Mining (BLEG + 1 ppb FA soils)	1994	Sheldon 1994 (Key Report)		T08	3, 4, 6
	BLEG	792655	8495640	18		Ross Mining (BLEG + 1 ppb FA soils)	1994	Sheldon 1994 (Key Report)		T08	3, 4, 6
	BLEG	792677	8495652	34		Ross Mining (BLEG + 1 ppb FA soils)	1994	Sheldon 1994 (Key Report)		T08	3, 4, 6
	BLEG	792699	8495664	55		Ross Mining (BLEG + 1 ppb FA soils)	1994	Sheldon 1994 (Key Report)		T08	3, 4, 6
	BLEG	792721	8495675	60		Ross Mining (BLEG + 1 ppb FA soils)	1994	Sheldon 1994 (Key Report)		T08	3, 4, 6
	BLEG	792743	8495688	115		Ross Mining (BLEG + 1 ppb FA soils)	1994	Sheldon 1994 (Key Report)		T08	3, 4, 6
	BLEG	792765	8495699	28		Ross Mining (BLEG + 1 ppb FA soils)	1994	Sheldon 1994 (Key Report)		T08	3, 4, 6
	BLEG	792786	8495711	38		Ross Mining (BLEG + 1 ppb FA soils)	1994	Sheldon 1994 (Key Report)		T08	3, 4, 6
	BLEG	792808	8495722	21		Ross Mining (BLEG + 1 ppb FA soils)	1994	Sheldon 1994 (Key Report)		T08	3, 4, 6
	BLEG	792831	8495734	48		Ross Mining (BLEG + 1 ppb FA soils)	1994	Sheldon 1994 (Key Report)		T08	3, 4, 6
	BLEG	792853	8495747	27		Ross Mining (BLEG + 1 ppb FA soils)	1994	Sheldon 1994 (Key Report)		T08	3, 4, 6
	BLEG	792724	8495563	107		Ross Mining (BLEG + 1 ppb FA soils)	1994	Sheldon 1994 (Key Report)		T08	3, 4, 6
	BLEG	792746	8495575	57		Ross Mining (BLEG + 1 ppb FA soils)	1994	Sheldon 1994 (Key Report)		T08	3, 4, 6
	BLEG	792768	8495586	14		Ross Mining (BLEG + 1 ppb FA soils)	1994	Sheldon 1994 (Key Report)		T08	3, 4, 6
	BLEG	792791	8495598	7		Ross Mining (BLEG + 1 ppb FA soils)	1994	Sheldon 1994 (Key Report)		T08	3, 4, 6
	BLEG	792813	8495610	10		Ross Mining (BLEG + 1 ppb FA soils)	1994	Sheldon 1994 (Key Report)		T08	3, 4, 6
	BLEG	792834	8495622	8		Ross Mining (BLEG + 1 ppb FA soils)	1994	Sheldon 1994 (Key Report)		T08	3, 4, 6
	BLEG	792659	8495472	150		Ross Mining (BLEG + 1 ppb FA soils)	1994	Sheldon 1994 (Key Report)		T08	3, 4, 6
	BLEG	792681	8495484	239		Ross Mining (BLEG + 1 ppb FA soils)	1994	Sheldon 1994 (Key Report)		T08	3, 4, 6
	BLEG	792704	8495497	150		Ross Mining (BLEG + 1 ppb FA soils)	1994	Sheldon 1994 (Key Report)		T08	3, 4, 6
	BLEG	792726	8495507	129		Ross Mining (BLEG + 1 ppb FA soils)	1994	Sheldon 1994 (Key Report)		T08	3, 4, 6
	BLEG	792748	8495519	32		Ross Mining (BLEG + 1 ppb FA soils)	1994	Sheldon 1994 (Key Report)		T08	3, 4, 6
	BLEG	792770	8495532	41		Ross Mining (BLEG + 1 ppb FA soils)	1994	Sheldon 1994 (Key Report)		T08	3, 4, 6
	BLEG	792792	8495543	12		Ross Mining (BLEG + 1 ppb FA soils)	1994	Sheldon 1994 (Key Report)		T08	3, 4, 6
	BLEG	792750	8495407	3		Ross Mining (BLEG + 1 ppb FA soils)	1994	Sheldon 1994 (Key Report)		T08	3, 4, 6
	BLEG	792772	8495420	1		Ross Mining (BLEG + 1 ppb FA soils)	1994	Sheldon 1994 (Key Report)		T08	3, 4, 6
	BLEG	792794	8495431	14		Ross Mining (BLEG + 1 ppb FA soils)	1994	Sheldon 1994 (Key Report)		T08	3, 4, 6
	BLEG	792642	8496087	6		Ross Mining (BLEG + 1 ppb FA soils)	1994	Sheldon 1994 (Key Report)		T08	3, 4, 6
	BLEG	792664	8496098	212		Ross Mining (BLEG + 1 ppb FA soils)	1994	Sheldon 1994 (Key Report)		T08	3, 4, 6
	BLEG	792687	8496110	24		Ross Mining (BLEG + 1 ppb FA soils)	1994	Sheldon 1994 (Key Report)		T08	3, 4, 6
	BLEG	792709	8496122	11		Ross Mining (BLEG + 1 ppb FA soils)	1994	Sheldon 1994 (Key Report)		T08	3, 4, 6
	BLEG	792730	8496134	19		Ross Mining (BLEG + 1 ppb FA soils)	1994	Sheldon 1994 (Key Report)		T08	3, 4, 6
	BLEG	792752	8496145	41		Ross Mining (BLEG + 1 ppb FA soils)	1994	Sheldon 1994 (Key Report)		T08	3, 4, 6
	BLEG	792669	8495932	5		Ross Mining (BLEG + 1 ppb FA soils)	1994	Sheldon 1994 (Key Report)		T08	3, 4, 6
	BLEG	792691	8495943	4		Ross Mining (BLEG + 1 ppb FA soils)	1994	Sheldon 1994 (Key Report)		T08	3, 4, 6

Sample	Type	East (m)	North (m)	Au (ppb)	As (ppm)	Company	Year	Source report	Location precision	Target	Figures
	BLEG	792714	8495955	5		Ross Mining (BLEG + 1 ppb FA soils)	1994	Sheldon 1994 (Key Report)		T08	3, 4, 6
	BLEG	792736	8495967	10		Ross Mining (BLEG + 1 ppb FA soils)	1994	Sheldon 1994 (Key Report)		T08	3, 4, 6
	BLEG	792758	8495979	14		Ross Mining (BLEG + 1 ppb FA soils)	1994	Sheldon 1994 (Key Report)		T08	3, 4, 6
	BLEG	792780	8495990	14		Ross Mining (BLEG + 1 ppb FA soils)	1994	Sheldon 1994 (Key Report)		T08	3, 4, 6
	BLEG	792802	8496003	8		Ross Mining (BLEG + 1 ppb FA soils)	1994	Sheldon 1994 (Key Report)		T08	3, 4, 6
	BLEG	792824	8496014	10		Ross Mining (BLEG + 1 ppb FA soils)	1994	Sheldon 1994 (Key Report)		T08	3, 4, 6
	BLEG	792584	8495774	3		Ross Mining (BLEG + 1 ppb FA soils)	1994	Sheldon 1994 (Key Report)		T08	3, 4, 6
	BLEG	792606	8495784	3		Ross Mining (BLEG + 1 ppb FA soils)	1994	Sheldon 1994 (Key Report)		T08	3, 4, 6
	BLEG	792629	8495796	4		Ross Mining (BLEG + 1 ppb FA soils)	1994	Sheldon 1994 (Key Report)		T08	3, 4, 6
	BLEG	792650	8495809	3		Ross Mining (BLEG + 1 ppb FA soils)	1994	Sheldon 1994 (Key Report)		T08	3, 4, 6
	BLEG	792672	8495820	7		Ross Mining (BLEG + 1 ppb FA soils)	1994	Sheldon 1994 (Key Report)		T08	3, 4, 6
	BLEG	792694	8495832	8		Ross Mining (BLEG + 1 ppb FA soils)	1994	Sheldon 1994 (Key Report)		T08	3, 4, 6
	BLEG	792717	8495844	26		Ross Mining (BLEG + 1 ppb FA soils)	1994	Sheldon 1994 (Key Report)		T08	3, 4, 6
	BLEG	792739	8495856	90		Ross Mining (BLEG + 1 ppb FA soils)	1994	Sheldon 1994 (Key Report)		T08	3, 4, 6
	BLEG	792760	8495868	30		Ross Mining (BLEG + 1 ppb FA soils)	1994	Sheldon 1994 (Key Report)		T08	3, 4, 6
	BLEG	792782	8495879	20		Ross Mining (BLEG + 1 ppb FA soils)	1994	Sheldon 1994 (Key Report)		T08	3, 4, 6
	BLEG	792804	8495891	36		Ross Mining (BLEG + 1 ppb FA soils)	1994	Sheldon 1994 (Key Report)		T08	3, 4, 6
	BLEG	792827	8495903	20		Ross Mining (BLEG + 1 ppb FA soils)	1994	Sheldon 1994 (Key Report)		T08	3, 4, 6
	BLEG	792848	8495915	15		Ross Mining (BLEG + 1 ppb FA soils)	1994	Sheldon 1994 (Key Report)		T08	3, 4, 6
	BLEG	792565	8495647	0		Ross Mining (BLEG + 1 ppb FA soils)	1994	Sheldon 1994 (Key Report)		T08	3, 4, 6
	BLEG	792610	8495672	9		Ross Mining (BLEG + 1 ppb FA soils)	1994	Sheldon 1994 (Key Report)		T08	3, 4, 6
	BLEG	792632	8495683	9		Ross Mining (BLEG + 1 ppb FA soils)	1994	Sheldon 1994 (Key Report)		T08	3, 4, 6
	BLEG	792654	8495695	10		Ross Mining (BLEG + 1 ppb FA soils)	1994	Sheldon 1994 (Key Report)		T08	3, 4, 6
	BLEG	792676	8495707	12		Ross Mining (BLEG + 1 ppb FA soils)	1994	Sheldon 1994 (Key Report)		T08	3, 4, 6
	BLEG	792698	8495719	30		Ross Mining (BLEG + 1 ppb FA soils)	1994	Sheldon 1994 (Key Report)		T08	3, 4, 6
	BLEG	792719	8495731	43		Ross Mining (BLEG + 1 ppb FA soils)	1994	Sheldon 1994 (Key Report)		T08	3, 4, 6
	BLEG	792741	8495742	23		Ross Mining (BLEG + 1 ppb FA soils)	1994	Sheldon 1994 (Key Report)		T08	3, 4, 6
	BLEG	792764	8495754	14		Ross Mining (BLEG + 1 ppb FA soils)	1994	Sheldon 1994 (Key Report)		T08	3, 4, 6
	BLEG	792781	8495764	14		Ross Mining (BLEG + 1 ppb FA soils)	1994	Sheldon 1994 (Key Report)		T08	3, 4, 6
	BLEG	792807	8495778	35		Ross Mining (BLEG + 1 ppb FA soils)	1994	Sheldon 1994 (Key Report)		T08	3, 4, 6
	BLEG	792830	8495790	17		Ross Mining (BLEG + 1 ppb FA soils)	1994	Sheldon 1994 (Key Report)		T08	3, 4, 6
	BLEG	792852	8495802	14		Ross Mining (BLEG + 1 ppb FA soils)	1994	Sheldon 1994 (Key Report)		T08	3, 4, 6
	BLEG	792678	8495597	8		Ross Mining (BLEG + 1 ppb FA soils)	1994	Sheldon 1994 (Key Report)		T08	3, 4, 6
	BLEG	792700	8495608	8		Ross Mining (BLEG + 1 ppb FA soils)	1994	Sheldon 1994 (Key Report)		T08	3, 4, 6
	BLEG	792723	8495620	17		Ross Mining (BLEG + 1 ppb FA soils)	1994	Sheldon 1994 (Key Report)		T08	3, 4, 6
	BLEG	792745	8495632	16		Ross Mining (BLEG + 1 ppb FA soils)	1994	Sheldon 1994 (Key Report)		T08	3, 4, 6
	BLEG	792767	8495644	8		Ross Mining (BLEG + 1 ppb FA soils)	1994	Sheldon 1994 (Key Report)		T08	3, 4, 6
	BLEG	792789	8495655	8		Ross Mining (BLEG + 1 ppb FA soils)	1994	Sheldon 1994 (Key Report)		T08	3, 4, 6
	BLEG	792811	8495667	8		Ross Mining (BLEG + 1 ppb FA soils)	1994	Sheldon 1994 (Key Report)		T08	3, 4, 6
	BLEG	792833	8495679	14		Ross Mining (BLEG + 1 ppb FA soils)	1994	Sheldon 1994 (Key Report)		T08	3, 4, 6

Sample	Type	East (m)	North (m)	Au (ppb)	As (ppm)	Company	Year	Source report	Location precision	Target	Figures
84069	SOIL SPOT	792332	8492544	4	54	Acacia / MIM / Northern Gold (SEL7707 database)	1992-99	CR19990447		T10	3, 4, 6
84070	SOIL SPOT	792382	8492544	5	32	Acacia / MIM / Northern Gold (SEL7707 database)	1992-99	CR19990447		T10	3, 4, 6
84078	SOIL SPOT	792182	8492644	17	29	Acacia / MIM / Northern Gold (SEL7707 database)	1992-99	CR19990447		T10	3, 4, 6
84079	SOIL SPOT	792232	8492644	4	16	Acacia / MIM / Northern Gold (SEL7707 database)	1992-99	CR19990447		T10	3, 4, 6
84080	SOIL SPOT	792282	8492644	0	35	Acacia / MIM / Northern Gold (SEL7707 database)	1992-99	CR19990447		T10	3, 4, 6
84082	SOIL SPOT	792332	8492644	4	31	Acacia / MIM / Northern Gold (SEL7707 database)	1992-99	CR19990447		T10	3, 4, 6
84083	SOIL SPOT	792382	8492644	4	29	Acacia / MIM / Northern Gold (SEL7707 database)	1992-99	CR19990447		T10	3, 4, 6
84091	SOIL SPOT	792182	8492744	6	52	Acacia / MIM / Northern Gold (SEL7707 database)	1992-99	CR19990447		T10	3, 4, 6
84092	SOIL SPOT	792232	8492744	4	25	Acacia / MIM / Northern Gold (SEL7707 database)	1992-99	CR19990447		T10	3, 4, 6
84093	SOIL SPOT	792282	8492744	7	20	Acacia / MIM / Northern Gold (SEL7707 database)	1992-99	CR19990447		T10	3, 4, 6
84094	SOIL SPOT	792332	8492744	9	34	Acacia / MIM / Northern Gold (SEL7707 database)	1992-99	CR19990447		T10	3, 4, 6
84095	SOIL SPOT	792382	8492744	12	44	Acacia / MIM / Northern Gold (SEL7707 database)	1992-99	CR19990447		T10	3, 4, 6
84104	SOIL SPOT	792182	8492844	2	40	Acacia / MIM / Northern Gold (SEL7707 database)	1992-99	CR19990447		T10	3, 4, 6
84105	SOIL SPOT	792232	8492844	0	16	Acacia / MIM / Northern Gold (SEL7707 database)	1992-99	CR19990447		T10	3, 4, 6
84106	SOIL SPOT	792282	8492844	6	110	Acacia / MIM / Northern Gold (SEL7707 database)	1992-99	CR19990447		T10	3, 4, 6
84107	SOIL SPOT	792332	8492844	11	140	Acacia / MIM / Northern Gold (SEL7707 database)	1992-99	CR19990447		T10	3, 4, 6
84108	SOIL SPOT	792382	8492844	29	65	Acacia / MIM / Northern Gold (SEL7707 database)	1992-99	CR19990447		T10	3, 4, 6
84116	SOIL SPOT	792182	8492944	3	27	Acacia / MIM / Northern Gold (SEL7707 database)	1992-99	CR19990447		T10	3, 4, 6
84117	SOIL SPOT	792232	8492944	5	25	Acacia / MIM / Northern Gold (SEL7707 database)	1992-99	CR19990447		T10	3, 4, 6
84118	SOIL SPOT	792282	8492944	2	20	Acacia / MIM / Northern Gold (SEL7707 database)	1992-99	CR19990447		T10	3, 4, 6
84119	SOIL SPOT	792332	8492944	2	15	Acacia / MIM / Northern Gold (SEL7707 database)	1992-99	CR19990447		T10	3, 4, 6
84120	SOIL SPOT	792382	8492944	2	13	Acacia / MIM / Northern Gold (SEL7707 database)	1992-99	CR19990447		T10	3, 4, 6

PC GOLD

Sample	Type	East (m)	North (m)	Au (ppb)	As (ppm)	Company	Year	Source report	Location precision	Target	Figures
82/40	soil line	791382	8497664	0.51		Geopeko / various	1982-96	CR19840003 / CR19980245 / others	150	T12	3, 4, 6
82/41 peak	soil line	790862	8497694	0.449		Geopeko / various	1982-96	CR19840003 / CR19980245 / others	150	T12	3, 4, 6
	BLEG	793439	8494388	37		Ross Mining (BLEG + 1 ppb FA soils)	1994	Sheldon 1994 (Key Report)		T14	3, 4, 6, 8
	BLEG	793461	8494400	4		Ross Mining (BLEG + 1 ppb FA soils)	1994	Sheldon 1994 (Key Report)		T14	3, 4, 6, 8
	BLEG	793483	8494411	3		Ross Mining (BLEG + 1 ppb FA soils)	1994	Sheldon 1994 (Key Report)		T14	3, 4, 6, 8
	BLEG	793506	8494423	5		Ross Mining (BLEG + 1 ppb FA soils)	1994	Sheldon 1994 (Key Report)		T14	3, 4, 6, 8
	BLEG	793528	8494435	0		Ross Mining (BLEG + 1 ppb FA soils)	1994	Sheldon 1994 (Key Report)		T14	3, 4, 6, 8
	BLEG	793206	8494347	1		Ross Mining (BLEG + 1 ppb FA soils)	1994	Sheldon 1994 (Key Report)		T14	3, 4, 6, 8
	BLEG	793228	8494358	1		Ross Mining (BLEG + 1 ppb FA soils)	1994	Sheldon 1994 (Key Report)		T14	3, 4, 6, 8
	BLEG	793250	8494370	2		Ross Mining (BLEG + 1 ppb FA soils)	1994	Sheldon 1994 (Key Report)		T14	3, 4, 6, 8
	BLEG	793272	8494382	2		Ross Mining (BLEG + 1 ppb FA soils)	1994	Sheldon 1994 (Key Report)		T14	3, 4, 6, 8
	BLEG	793294	8494394	15		Ross Mining (BLEG + 1 ppb FA soils)	1994	Sheldon 1994 (Key Report)		T14	3, 4, 6, 8
	BLEG	793316	8494405	6		Ross Mining (BLEG + 1 ppb FA soils)	1994	Sheldon 1994 (Key Report)		T14	3, 4, 6, 8
	BLEG	793338	8494418	6		Ross Mining (BLEG + 1 ppb FA soils)	1994	Sheldon 1994 (Key Report)		T14	3, 4, 6, 8
	BLEG	793360	8494429	6		Ross Mining (BLEG + 1 ppb FA soils)	1994	Sheldon 1994 (Key Report)		T14	3, 4, 6, 8
	BLEG	793254	8494203	1		Ross Mining (BLEG + 1 ppb FA soils)	1994	Sheldon 1994 (Key Report)		T14	3, 4, 6, 8
	BLEG	793301	8494228	1		Ross Mining (BLEG + 1 ppb FA soils)	1994	Sheldon 1994 (Key Report)		T14	3, 4, 6, 8
	BLEG	793320	8494238	2		Ross Mining (BLEG + 1 ppb FA soils)	1994	Sheldon 1994 (Key Report)		T14	3, 4, 6, 8
	BLEG	793365	8494262	2		Ross Mining (BLEG + 1 ppb FA soils)	1994	Sheldon 1994 (Key Report)		T14	3, 4, 6, 8
	BLEG	793387	8494274	3		Ross Mining (BLEG + 1 ppb FA soils)	1994	Sheldon 1994 (Key Report)		T14	3, 4, 6, 8
	BLEG	793409	8494286	8364		Ross Mining (BLEG + 1 ppb FA soils)	1994	Sheldon 1994 (Key Report)		T14	3, 4, 6, 8
	BLEG	793431	8494297	3		Ross Mining (BLEG + 1 ppb FA soils)	1994	Sheldon 1994 (Key Report)		T14	3, 4, 6, 8
	BLEG	793454	8494310	144		Ross Mining (BLEG + 1 ppb FA soils)	1994	Sheldon 1994 (Key Report)		T14	3, 4, 6, 8
	BLEG	793476	8494321	1636		Ross Mining (BLEG + 1 ppb FA soils)	1994	Sheldon 1994 (Key Report)		T14	3, 4, 6, 8
	BLEG	793496	8494333	37		Ross Mining (BLEG + 1 ppb FA soils)	1994	Sheldon 1994 (Key Report)		T14	3, 4, 6, 8
	BLEG	793606	8494393	11		Ross Mining (BLEG + 1 ppb FA soils)	1994	Sheldon 1994 (Key Report)		T14	3, 4, 6, 8
	BLEG	793628	8494405	7		Ross Mining (BLEG + 1 ppb FA soils)	1994	Sheldon 1994 (Key Report)		T14	3, 4, 6, 8
	BLEG	793650	8494416	7		Ross Mining (BLEG + 1 ppb FA soils)	1994	Sheldon 1994 (Key Report)		T14	3, 4, 6, 8
	BLEG	793673	8494428	15		Ross Mining (BLEG + 1 ppb FA soils)	1994	Sheldon 1994 (Key Report)		T14	3, 4, 6, 8
	BLEG	793695	8494440	99		Ross Mining (BLEG + 1 ppb FA soils)	1994	Sheldon 1994 (Key Report)		T14	3, 4, 6, 8
	BLEG	793717	8494452	8		Ross Mining (BLEG + 1 ppb FA soils)	1994	Sheldon 1994 (Key Report)		T14	3, 4, 6, 8
	BLEG	793739	8494463	6		Ross Mining (BLEG + 1 ppb FA soils)	1994	Sheldon 1994 (Key Report)		T14	3, 4, 6, 8
	BLEG	793761	8494475	3		Ross Mining (BLEG + 1 ppb FA soils)	1994	Sheldon 1994 (Key Report)		T14	3, 4, 6, 8
	BLEG	793783	8494487	23		Ross Mining (BLEG + 1 ppb FA soils)	1994	Sheldon 1994 (Key Report)		T14	3, 4, 6, 8
83834	SOIL SPOT	792256	8491222	6	23	Acacia / MIM / Northern Gold (SEL7707 database)	1992-99	CR19990447		T17	3, 4, 6
83835	SOIL SPOT	792281	8491266	3	35	Acacia / MIM / Northern Gold (SEL7707 database)	1992-99	CR19990447		T17	3, 4, 6
83836	SOIL SPOT	792306	8491308	6	69	Acacia / MIM / Northern Gold (SEL7707 database)	1992-99	CR19990447		T17	3, 4, 6

Sample	Type	East (m)	North (m)	Au (ppb)	As (ppm)	Company	Year	Source report	Location precision	Target	Figures
83844	SOIL SPOT	792158	8491452	3	81	Acacia / MIM / Northern Gold (SEL7707 database)	1992-99	CR19990447		T17	3, 4, 6
83845	SOIL SPOT	792183	8491496	10	52	Acacia / MIM / Northern Gold (SEL7707 database)	1992-99	CR19990447		T17	3, 4, 6
83846	SOIL SPOT	792208	8491538	3	131	Acacia / MIM / Northern Gold (SEL7707 database)	1992-99	CR19990447		T17	3, 4, 6
83847	SOIL SPOT	792233	8491582	7	114	Acacia / MIM / Northern Gold (SEL7707 database)	1992-99	CR19990447		T17	3, 4, 6
83848	SOIL SPOT	792258	8491626	2	53	Acacia / MIM / Northern Gold (SEL7707 database)	1992-99	CR19990447		T17	3, 4, 6
1202922	HAND	797360	8493839	4	2	Acacia (EL8037 Henson)	1997-98	CR19990220		T18	3, 4, 6
1202922	HAND	797360	8493839	5		Acacia	1998	CR19980524	+/-20	T18	3, 4, 6
1202923	HAND	797382	8493850	3	1	Acacia (EL8037 Henson)	1997-98	CR19990220		T18	3, 4, 6
1202924	HAND	797405	8493860	3	3	Acacia (EL8037 Henson)	1997-98	CR19990220		T18	3, 4, 6
1202925	HAND	797428	8493871	2	3	Acacia (EL8037 Henson)	1997-98	CR19990220		T18	3, 4, 6
1202926	HAND	797450	8493882	2	2	Acacia (EL8037 Henson)	1997-98	CR19990220		T18	3, 4, 6
1202927	HAND	797473	8493892	1	10	Acacia (EL8037 Henson)	1997-98	CR19990220		T18	3, 4, 6
1202928	HAND	797496	8493903	2	15	Acacia (EL8037 Henson)	1997-98	CR19990220		T18	3, 4, 6
1202929	HAND	797518	8493913	2	10	Acacia (EL8037 Henson)	1997-98	CR19990220		T18	3, 4, 6
1202930	HAND	797541	8493924	2	14	Acacia (EL8037 Henson)	1997-98	CR19990220		T18	3, 4, 6
1202932	HAND	797564	8493934	2	3	Acacia (EL8037 Henson)	1997-98	CR19990220		T18	3, 4, 6
1202933	HAND	797586	8493945	3	13	Acacia (EL8037 Henson)	1997-98	CR19990220		T18	3, 4, 6
1203030	HAND	797272	8495565	2	2	Acacia (EL8037 Henson)	1997-98	CR19990220		T18	3, 4, 6
1203032	HAND	797294	8495576	2	16	Acacia (EL8037 Henson)	1997-98	CR19990220		T18	3, 4, 6
1203033	HAND	797317	8495587	2	13	Acacia (EL8037 Henson)	1997-98	CR19990220		T18	3, 4, 6
1203034	HAND	797340	8495597	2	10	Acacia (EL8037 Henson)	1997-98	CR19990220		T18	3, 4, 6
1203035	HAND	797362	8495608	2	15	Acacia (EL8037 Henson)	1997-98	CR19990220		T18	3, 4, 6
1203036	HAND	797385	8495618	3	12	Acacia (EL8037 Henson)	1997-98	CR19990220		T18	3, 4, 6
1203037	HAND	797408	8495629	2	11	Acacia (EL8037 Henson)	1997-98	CR19990220		T18	3, 4, 6
1203038	HAND	797430	8495640	1	16	Acacia (EL8037 Henson)	1997-98	CR19990220		T18	3, 4, 6
1203039	HAND	797453	8495650	1	29	Acacia (EL8037 Henson)	1997-98	CR19990220		T18	3, 4, 6
1203040	HAND	797476	8495661	2	14	Acacia (EL8037 Henson)	1997-98	CR19990220		T18	3, 4, 6
1203041	HAND	797498	8495671	3	8	Acacia (EL8037 Henson)	1997-98	CR19990220		T18	3, 4, 6
1203042	HAND	797521	8495682	1	7	Acacia (EL8037 Henson)	1997-98	CR19990220		T18	3, 4, 6
1203043	HAND	797544	8495692	1	4	Acacia (EL8037 Henson)	1997-98	CR19990220		T18	3, 4, 6
1203044	HAND	797566	8495703	1	-1	Acacia (EL8037 Henson)	1997-98	CR19990220		T18	3, 4, 6
1203045	HAND	797589	8495714	2	1	Acacia (EL8037 Henson)	1997-98	CR19990220		T18	3, 4, 6
1203112	HAND	797250	8496439	2	8	Acacia (EL8037 Henson)	1997-98	CR19990220		T18	3, 4, 6
1203113	HAND	797273	8496450	2	11	Acacia (EL8037 Henson)	1997-98	CR19990220		T18	3, 4, 6
1203114	HAND	797296	8496460	2	14	Acacia (EL8037 Henson)	1997-98	CR19990220		T18	3, 4, 6
1203115	HAND	797318	8496471	2	26	Acacia (EL8037 Henson)	1997-98	CR19990220		T18	3, 4, 6
1203116	HAND	797341	8496481	3	35	Acacia (EL8037 Henson)	1997-98	CR19990220		T18	3, 4, 6

Sample	Type	East (m)	North (m)	Au (ppb)	As (ppm)	Company	Year	Source report	Location precision	Target	Figures
1203117	HAND	797364	8496492	3	44	Acacia (EL8037 Henson)	1997-98	CR19990220		T18	3, 4, 6
1203118	HAND	797386	8496503	2	54	Acacia (EL8037 Henson)	1997-98	CR19990220		T18	3, 4, 6
1203119	HAND	797409	8496513	3	43	Acacia (EL8037 Henson)	1997-98	CR19990220		T18	3, 4, 6
1203120	HAND	797432	8496524	2	61	Acacia (EL8037 Henson)	1997-98	CR19990220		T18	3, 4, 6
1203121	HAND	797454	8496534	2	80	Acacia (EL8037 Henson)	1997-98	CR19990220		T18	3, 4, 6
1203122	HAND	797477	8496545	8	143	Acacia (EL8037 Henson)	1997-98	CR19990220		T18	3, 4, 6
1203123	HAND	797500	8496556	3	4	Acacia (EL8037 Henson)	1997-98	CR19990220		T18	3, 4, 6
1203123	HAND	797440	8496556	3		Acacia	1998	CR19980524	+/-20	T18	3, 4, 6
162516	HAND	797484	8493455	4	8	Acacia (EL8037 Henson)	1997-98	CR19990220		T18	3, 4, 6
162517	HAND	797506	8493466	30	8	Acacia (EL8037 Henson)	1997-98	CR19990220		T18	3, 4, 6
162518	HAND	797529	8493476	40	8	Acacia (EL8037 Henson)	1997-98	CR19990220		T18	3, 4, 6
162518	HAND	797529	8493476	30		Acacia	1996	CR19960491	+/-20	T18	3, 4, 6
162519	HAND	797552	8493487	60	13	Acacia (EL8037 Henson)	1997-98	CR19990220		T18	3, 4, 6
162519	HAND	797552	8493487	40		Acacia	1996	CR19960491	+/-20	T18	3, 4, 6
162520	HAND	797574	8493498	20	11	Acacia (EL8037 Henson)	1997-98	CR19990220		T18	3, 4, 6
162521	HAND	797597	8493508	40	15	Acacia (EL8037 Henson)	1997-98	CR19990220		T18	3, 4, 6
667996	HAND	797370	8493402	4	6	Acacia (EL8037 Henson)	1997-98	CR19990220		T18	3, 4, 6
667997	HAND	797393	8493413	2	6	Acacia (EL8037 Henson)	1997-98	CR19990220		T18	3, 4, 6
667998	HAND	797416	8493424	1	3	Acacia (EL8037 Henson)	1997-98	CR19990220		T18	3, 4, 6
667999	HAND	797438	8493434	2	1	Acacia (EL8037 Henson)	1997-98	CR19990220		T18	3, 4, 6
668000	HAND	797461	8493445	1	1	Acacia (EL8037 Henson)	1997-98	CR19990220		T18	3, 4, 6
1203144	HAND	796854	8496696	3	13	Acacia (EL8037 Henson)	1997-98	CR19990220		T23	3, 4, 6
1203145	HAND	796877	8496706	1	4	Acacia (EL8037 Henson)	1997-98	CR19990220		T23	3, 4, 6
1203146	HAND	796900	8496717	2	4	Acacia (EL8037 Henson)	1997-98	CR19990220		T23	3, 4, 6
1203147	HAND	796922	8496728	4	10	Acacia (EL8037 Henson)	1997-98	CR19990220		T23	3, 4, 6
1203148	HAND	796945	8496738	1	7	Acacia (EL8037 Henson)	1997-98	CR19990220		T23	3, 4, 6
1203149	HAND	796968	8496749	4	23	Acacia (EL8037 Henson)	1997-98	CR19990220		T23	3, 4, 6
1203150	HAND	796990	8496760	3	13	Acacia (EL8037 Henson)	1997-98	CR19990220		T23	3, 4, 6
1203151	HAND	797013	8496770	3	11	Acacia (EL8037 Henson)	1997-98	CR19990220		T23	3, 4, 6
1203152	HAND	797036	8496781	3	31	Acacia (EL8037 Henson)	1997-98	CR19990220		T23	3, 4, 6
1203153	HAND	797058	8496791	4	49	Acacia (EL8037 Henson)	1997-98	CR19990220		T23	3, 4, 6
1203154	HAND	797081	8496802	1	14	Acacia (EL8037 Henson)	1997-98	CR19990220		T23	3, 4, 6
1203155	HAND	797104	8496812	1	13	Acacia (EL8037 Henson)	1997-98	CR19990220		T23	3, 4, 6
1203156	HAND	797126	8496823	1	7	Acacia (EL8037 Henson)	1997-98	CR19990220		T23	3, 4, 6
1203157	HAND	797149	8496834	1	6	Acacia (EL8037 Henson)	1997-98	CR19990220		T23	3, 4, 6
152267	AUGER	796223	8493198	10	9	Acacia (EL8037 Henson)	1997-98	CR19990220		T24	3, 4, 6, 8
152268	AUGER	796200	8493188	3	6	Acacia (EL8037 Henson)	1997-98	CR19990220		T24	3, 4, 6, 8
152269	AUGER	796178	8493177	2	1	Acacia (EL8037 Henson)	1997-98	CR19990220		T24	3, 4, 6, 8
152270	AUGER	796155	8493166	6	4	Acacia (EL8037 Henson)	1997-98	CR19990220		T24	3, 4, 6, 8
152271	HAND	796132	8493156	2	12	Acacia (EL8037 Henson)	1997-98	CR19990220		T24	3, 4, 6, 8
152272	HAND	796110	8493145	1	24	Acacia (EL8037 Henson)	1997-98	CR19990220		T24	3, 4, 6, 8

PC GOLD

Sample	Type	East (m)	North (m)	Au (ppb)	As (ppm)	Company	Year	Source report	Location precision	Target	Figures
152277	AUGER	796090	8493246	1	15	Acacia (EL8037 Henson)	1997-98	CR19990220		T24	3, 4, 6, 8
152278	AUGER	796068	8493236	10	40	Acacia (EL8037 Henson)	1997-98	CR19990220		T24	3, 4, 6, 8
ns526	AUGER	796246	8493209			Acacia (EL8037 Henson)	1997-98	CR19990220		T24	3, 4, 6, 8
ns532	AUGER	796045	8493225			Acacia (EL8037 Henson)	1997-98	CR19990220		T24	3, 4, 6, 8
ns533	AUGER	796022	8493215			Acacia (EL8037 Henson)	1997-98	CR19990220		T24	3, 4, 6, 8
ns534	AUGER	796000	8493204			Acacia (EL8037 Henson)	1997-98	CR19990220		T24	3, 4, 6, 8
1201632	AUGER	796794	8494459	5	13	Acacia (EL8037 Henson)	1997-98	CR19990220		T25	3, 4, 6
1201632	AUGER	796794	8494459	4		Acacia	1998	CR19980524	+/-20	T25	3, 4, 6
1201639	AUGER	796738	8494874	7	17	Acacia (EL8037 Henson)	1997-98	CR19990220		T25	3, 4, 6
1201640	AUGER	796693	8494853	260	1	Acacia (EL8037 Henson)	1997-98	CR19990220		T25	3, 4, 6
1201640	AUGER	796713	8494853	240		Acacia	1998	CR19980524	+/-20	T25	3, 4, 6
1201641	AUGER	796670	8494843	2	29	Acacia (EL8037 Henson)	1997-98	CR19990220		T25	3, 4, 6
1202904	HAND	796952	8493649	20	12	Acacia (EL8037 Henson)	1997-98	CR19990220		T25	3, 4, 6
1202904	HAND	796952	8493649	27		Acacia	1998	CR19980524	+/-20	T25	3, 4, 6
1202905	HAND	796974	8493659	20	8	Acacia (EL8037 Henson)	1997-98	CR19990220		T25	3, 4, 6
1202905	HAND	796974	8493659	26		Acacia	1998	CR19980524	+/-20	T25	3, 4, 6
1202906	HAND	796997	8493670	2	1	Acacia (EL8037 Henson)	1997-98	CR19990220		T25	3, 4, 6
1202907	HAND	797020	8493680	10	6	Acacia (EL8037 Henson)	1997-98	CR19990220		T25	3, 4, 6
1202907	HAND	797020	8493680	16		Acacia	1998	CR19980524	+/-20	T25	3, 4, 6
1202908	HAND	797042	8493691	90	24	Acacia (EL8037 Henson)	1997-98	CR19990220		T25	3, 4, 6
1202908	HAND	797042	8493691	95		Acacia	1998	CR19980524	+/-20	T25	3, 4, 6
1202909	HAND	797065	8493702	10	8	Acacia (EL8037 Henson)	1997-98	CR19990220		T25	3, 4, 6
1202939	HAND	796941	8494086	50	18	Acacia (EL8037 Henson)	1997-98	CR19990220		T25	3, 4, 6
1202939	HAND	796941	8494086	57		Acacia	1998	CR19980524	+/-20	T25	3, 4, 6
1202940	HAND	796964	8494096	40	11	Acacia (EL8037 Henson)	1997-98	CR19990220		T25	3, 4, 6
1202941	HAND	796986	8494107	80	29	Acacia (EL8037 Henson)	1997-98	CR19990220		T25	3, 4, 6
1202941	HAND	796986	8494107	66		Acacia	1998	CR19980524	+/-20	T25	3, 4, 6
1202942	HAND	797009	8494117	2	2	Acacia (EL8037 Henson)	1997-98	CR19990220		T25	3, 4, 6
1202943	HAND	797032	8494128	1	4	Acacia (EL8037 Henson)	1997-98	CR19990220		T25	3, 4, 6
1202943	HAND	796932	8494128	1		Acacia	1998	CR19980524	+/-20	T25	3, 4, 6
1202944	HAND	797054	8494138	2	17	Acacia (EL8037 Henson)	1997-98	CR19990220		T25	3, 4, 6
1202975	HAND	796817	8494469	70	33	Acacia (EL8037 Henson)	1997-98	CR19990220		T25	3, 4, 6
1202975	HAND	796817	8494469	76		Acacia	1998	CR19980524	+/-20	T25	3, 4, 6
1202976	HAND	796840	8494480	30	28	Acacia (EL8037 Henson)	1997-98	CR19990220		T25	3, 4, 6
1202976	HAND	796840	8494480	51		Acacia	1998	CR19980524	+/-20	T25	3, 4, 6
1202977	HAND	796862	8494491	10	7	Acacia (EL8037 Henson)	1997-98	CR19990220		T25	3, 4, 6
1202978	HAND	796885	8494501	4	18	Acacia (EL8037 Henson)	1997-98	CR19990220		T25	3, 4, 6
1202979	HAND	796908	8494512	2	5	Acacia (EL8037 Henson)	1997-98	CR19990220		T25	3, 4, 6
1203339	AUGER	797026	8493904	1	4	Acacia (EL8037 Henson)	1997-98	CR19990220		T25	3, 4, 6
1203340	AUGER	797048	8493915	1	4	Acacia (EL8037 Henson)	1997-98	CR19990220		T25	3, 4, 6
1203359	AUGER	796970	8494320	1	1	Acacia (EL8037 Henson)	1997-98	CR19990220		T25	3, 4, 6

PC GOLD

Sample	Type	East (m)	North (m)	Au (ppb)	As (ppm)	Company	Year	Source report	Location precision	Target	Figures
1203360	AUGER	796947	8494309	1	1	Acacia (EL8037 Henson)	1997-98	CR19990220		T25	3, 4, 6
1203362	HAND	796924	8494299	1	1	Acacia (EL8037 Henson)	1997-98	CR19990220		T25	3, 4, 6
1203363	HAND	796902	8494288	40	11	Acacia (EL8037 Henson)	1997-98	CR19990220		T25	3, 4, 6
1203363PLP	HAND	796902	8494288			Acacia (EL8037 Henson)	1997-98	CR19990220		T25	3, 4, 6
1203381	AUGER	796755	8494661	1	12	Acacia (EL8037 Henson)	1997-98	CR19990220		T25	3, 4, 6
1203382	AUGER	796732	8494651	1	1	Acacia (EL8037 Henson)	1997-98	CR19990220		T25	3, 4, 6
667979	AUGER	796985	8493222	20	18	Acacia (EL8037 Henson)	1997-98	CR19990220		T25	3, 4, 6
667980	AUGER	797008	8493233			Acacia (EL8037 Henson)	1997-98	CR19990220		T25	3, 4, 6
667981	HAND	797030	8493244	40	23	Acacia (EL8037 Henson)	1997-98	CR19990220		T25	3, 4, 6
667982	HAND	797053	8493254	3	7	Acacia (EL8037 Henson)	1997-98	CR19990220		T25	3, 4, 6
667983	HAND	797076	8493265	2	8	Acacia (EL8037 Henson)	1997-98	CR19990220		T25	3, 4, 6
ns523	AUGER	796988	8493334			Acacia (EL8037 Henson)	1997-98	CR19990220		T25	3, 4, 6
	BLEG	793996	8495254	1		Ross Mining (BLEG + 1 ppb FA soils)	1994	Sheldon 1994 (Key Report)		T27	3, 4, 6, 8
	BLEG	794019	8495266	1		Ross Mining (BLEG + 1 ppb FA soils)	1994	Sheldon 1994 (Key Report)		T27	3, 4, 6, 8
	BLEG	794041	8495278	1		Ross Mining (BLEG + 1 ppb FA soils)	1994	Sheldon 1994 (Key Report)		T27	3, 4, 6, 8
	BLEG	794062	8495290	1		Ross Mining (BLEG + 1 ppb FA soils)	1994	Sheldon 1994 (Key Report)		T27	3, 4, 6, 8
	BLEG	794084	8495301	1		Ross Mining (BLEG + 1 ppb FA soils)	1994	Sheldon 1994 (Key Report)		T27	3, 4, 6, 8
	BLEG	794106	8495314	0		Ross Mining (BLEG + 1 ppb FA soils)	1994	Sheldon 1994 (Key Report)		T27	3, 4, 6, 8
	BLEG	794128	8495326	1		Ross Mining (BLEG + 1 ppb FA soils)	1994	Sheldon 1994 (Key Report)		T27	3, 4, 6, 8
	BLEG	794149	8495338	1		Ross Mining (BLEG + 1 ppb FA soils)	1994	Sheldon 1994 (Key Report)		T27	3, 4, 6, 8
	BLEG	794171	8495349	56		Ross Mining (BLEG + 1 ppb FA soils)	1994	Sheldon 1994 (Key Report)		T27	3, 4, 6, 8
	BLEG	793999	8495142	0		Ross Mining (BLEG + 1 ppb FA soils)	1994	Sheldon 1994 (Key Report)		T27	3, 4, 6, 8
	BLEG	794020	8495154	0		Ross Mining (BLEG + 1 ppb FA soils)	1994	Sheldon 1994 (Key Report)		T27	3, 4, 6, 8
	BLEG	794042	8495165	0		Ross Mining (BLEG + 1 ppb FA soils)	1994	Sheldon 1994 (Key Report)		T27	3, 4, 6, 8
	BLEG	794065	8495178	0		Ross Mining (BLEG + 1 ppb FA soils)	1994	Sheldon 1994 (Key Report)		T27	3, 4, 6, 8
	BLEG	794087	8495189	0		Ross Mining (BLEG + 1 ppb FA soils)	1994	Sheldon 1994 (Key Report)		T27	3, 4, 6, 8
	BLEG	794108	8495201	1		Ross Mining (BLEG + 1 ppb FA soils)	1994	Sheldon 1994 (Key Report)		T27	3, 4, 6, 8
	BLEG	794130	8495213	0		Ross Mining (BLEG + 1 ppb FA soils)	1994	Sheldon 1994 (Key Report)		T27	3, 4, 6, 8
	BLEG	794152	8495226	0		Ross Mining (BLEG + 1 ppb FA soils)	1994	Sheldon 1994 (Key Report)		T27	3, 4, 6, 8
	BLEG	794174	8495237	1		Ross Mining (BLEG + 1 ppb FA soils)	1994	Sheldon 1994 (Key Report)		T27	3, 4, 6, 8
	BLEG	794195	8495249	0		Ross Mining (BLEG + 1 ppb FA soils)	1994	Sheldon 1994 (Key Report)		T27	3, 4, 6, 8
	BLEG	794217	8495261	0		Ross Mining (BLEG + 1 ppb FA soils)	1994	Sheldon 1994 (Key Report)		T27	3, 4, 6, 8
	BLEG	794239	8495272	0		Ross Mining (BLEG + 1 ppb FA soils)	1994	Sheldon 1994 (Key Report)		T27	3, 4, 6, 8
	BLEG	793980	8495019	1		Ross Mining (BLEG + 1 ppb FA soils)	1994	Sheldon 1994 (Key Report)		T27	3, 4, 6, 8
	BLEG	794002	8495030	0		Ross Mining (BLEG + 1 ppb FA soils)	1994	Sheldon 1994 (Key Report)		T27	3, 4, 6, 8
	BLEG	794024	8495042	0		Ross Mining (BLEG + 1 ppb FA soils)	1994	Sheldon 1994 (Key Report)		T27	3, 4, 6, 8
	BLEG	794046	8495054	0		Ross Mining (BLEG + 1 ppb FA soils)	1994	Sheldon 1994 (Key Report)		T27	3, 4, 6, 8
	BLEG	794068	8495066	0		Ross Mining (BLEG + 1 ppb FA soils)	1994	Sheldon 1994 (Key Report)		T27	3, 4, 6, 8
	BLEG	794090	8495077	0		Ross Mining (BLEG + 1 ppb FA soils)	1994	Sheldon 1994 (Key Report)		T27	3, 4, 6, 8
	BLEG	794112	8495089	0		Ross Mining (BLEG + 1 ppb FA soils)	1994	Sheldon 1994 (Key Report)		T27	3, 4, 6, 8
	BLEG	794135	8495101	0		Ross Mining (BLEG + 1 ppb FA soils)	1994	Sheldon 1994 (Key Report)		T27	3, 4, 6, 8



Sample	Type	East (m)	North (m)	Au (ppb)	As (ppm)	Company	Year	Source report	Location precision	Target	Figures
	BLEG	794156	8495113	0		Ross Mining (BLEG + 1 ppb FA soils)	1994	Sheldon 1994 (Key Report)		T27	3, 4, 6, 8
	BLEG	794178	8495124	0		Ross Mining (BLEG + 1 ppb FA soils)	1994	Sheldon 1994 (Key Report)		T27	3, 4, 6, 8
	BLEG	794200	8495137	0		Ross Mining (BLEG + 1 ppb FA soils)	1994	Sheldon 1994 (Key Report)		T27	3, 4, 6, 8
	BLEG	794222	8495149	0		Ross Mining (BLEG + 1 ppb FA soils)	1994	Sheldon 1994 (Key Report)		T27	3, 4, 6, 8
	BLEG	794243	8495161	0		Ross Mining (BLEG + 1 ppb FA soils)	1994	Sheldon 1994 (Key Report)		T27	3, 4, 6, 8
	BLEG	794265	8495172	0		Ross Mining (BLEG + 1 ppb FA soils)	1994	Sheldon 1994 (Key Report)		T27	3, 4, 6, 8
	BLEG	794287	8495183	0		Ross Mining (BLEG + 1 ppb FA soils)	1994	Sheldon 1994 (Key Report)		T27	3, 4, 6, 8
	BLEG	794016	8494924	6		Ross Mining (BLEG + 1 ppb FA soils)	1994	Sheldon 1994 (Key Report)		T27	3, 4, 6, 8
	BLEG	794061	8494949	4		Ross Mining (BLEG + 1 ppb FA soils)	1994	Sheldon 1994 (Key Report)		T27	3, 4, 6, 8
	BLEG	794151	8494886	4		Ross Mining (BLEG + 1 ppb FA soils)	1994	Sheldon 1994 (Key Report)		T27	3, 4, 6, 8
	BLEG	794195	8494907	2		Ross Mining (BLEG + 1 ppb FA soils)	1994	Sheldon 1994 (Key Report)		T27	3, 4, 6, 8
1274604	HAND	800298	8493223	1		Acacia (EL8545/EL9127)	1999	CR19990343		T29	3, 4, 6
1274605	HAND	800321	8493234	0		Acacia (EL8545/EL9127)	1999	CR19990343		T29	3, 4, 6
1274606	HAND	800344	8493244	6		Acacia (EL8545/EL9127)	1999	CR19990343		T29	3, 4, 6
1274607	HAND	800366	8493255	0		Acacia (EL8545/EL9127)	1999	CR19990343		T29	3, 4, 6
1274608	HAND	800389	8493265	0		Acacia (EL8545/EL9127)	1999	CR19990343		T29	3, 4, 6
1274609	HAND	800412	8493276	0		Acacia (EL8545/EL9127)	1999	CR19990343		T29	3, 4, 6
1274610	HAND	800434	8493287	0		Acacia (EL8545/EL9127)	1999	CR19990343		T29	3, 4, 6
1274611	HAND	800457	8493297	0		Acacia (EL8545/EL9127)	1999	CR19990343		T29	3, 4, 6
1274612	HAND	800480	8493308	0		Acacia (EL8545/EL9127)	1999	CR19990343		T29	3, 4, 6
1274613	HAND	800502	8493318	0		Acacia (EL8545/EL9127)	1999	CR19990343		T29	3, 4, 6
1274669	AUGER	800661	8493392	1		Acacia (EL8545/EL9127)	1999	CR19990343		T29	3, 4, 6
1274670	AUGER	800638	8493382	2		Acacia (EL8545/EL9127)	1999	CR19990343		T29	3, 4, 6
1274671	AUGER	800616	8493371	1		Acacia (EL8545/EL9127)	1999	CR19990343		T29	3, 4, 6
1274672	AUGER	800593	8493361	1		Acacia (EL8545/EL9127)	1999	CR19990343		T29	3, 4, 6
1274673	AUGER	800570	8493350	2		Acacia (EL8545/EL9127)	1999	CR19990343		T29	3, 4, 6
1274674	AUGER	800548	8493340	1		Acacia (EL8545/EL9127)	1999	CR19990343		T29	3, 4, 6
1274675	AUGER	800525	8493329	0		Acacia (EL8545/EL9127)	1999	CR19990343		T29	3, 4, 6
1274683	AUGER	801148	8493178	0		Acacia (EL8545/EL9127)	1999	CR19990343		T29	3, 4, 6
1274684	AUGER	801125	8493167	1		Acacia (EL8545/EL9127)	1999	CR19990343		T29	3, 4, 6
1274685	AUGER	801102	8493157	1		Acacia (EL8545/EL9127)	1999	CR19990343		T29	3, 4, 6
1274686	AUGER	801080	8493146	1		Acacia (EL8545/EL9127)	1999	CR19990343		T29	3, 4, 6
1274687	AUGER	801057	8493136	1		Acacia (EL8545/EL9127)	1999	CR19990343		T29	3, 4, 6
1274688	AUGER	801034	8493125	1		Acacia (EL8545/EL9127)	1999	CR19990343		T29	3, 4, 6
1274689	AUGER	801012	8493114	0		Acacia (EL8545/EL9127)	1999	CR19990343		T29	3, 4, 6
1274690	HAND	800989	8493104	2		Acacia (EL8545/EL9127)	1999	CR19990343		T29	3, 4, 6
1274692	AUGER	800966	8493093	3		Acacia (EL8545/EL9127)	1999	CR19990343		T29	3, 4, 6
1274693	HAND	800944	8493083	1		Acacia (EL8545/EL9127)	1999	CR19990343		T29	3, 4, 6
1274694	HAND	800921	8493072	0		Acacia (EL8545/EL9127)	1999	CR19990343		T29	3, 4, 6
1274695	HAND	800898	8493061	1		Acacia (EL8545/EL9127)	1999	CR19990343		T29	3, 4, 6
1274696	HAND	800876	8493051	1		Acacia (EL8545/EL9127)	1999	CR19990343		T29	3, 4, 6

PC GOLD

Sample	Type	East (m)	North (m)	Au (ppb)	As (ppm)	Company	Year	Source report	Location precision	Target	Figures
1274697	AUGER	800853	8493040	1		Acacia (EL8545/EL9127)	1999	CR19990343		T29	3, 4, 6
1274698	AUGER	800830	8493030	2		Acacia (EL8545/EL9127)	1999	CR19990343		T29	3, 4, 6
1274699	AUGER	800808	8493019	3		Acacia (EL8545/EL9127)	1999	CR19990343		T29	3, 4, 6
1274700	AUGER	800785	8493008	1		Acacia (EL8545/EL9127)	1999	CR19990343		T29	3, 4, 6
1274701	AUGER	800762	8492998	0		Acacia (EL8545/EL9127)	1999	CR19990343		T29	3, 4, 6
1274702	AUGER	800740	8492987	0		Acacia (EL8545/EL9127)	1999	CR19990343		T29	3, 4, 6
1274703	AUGER	800717	8492977	1		Acacia (EL8545/EL9127)	1999	CR19990343		T29	3, 4, 6
1274704	AUGER	800694	8492966	0		Acacia (EL8545/EL9127)	1999	CR19990343		T29	3, 4, 6
1274705	AUGER	800672	8492956	0		Acacia (EL8545/EL9127)	1999	CR19990343		T29	3, 4, 6
1274706	HAND	800649	8492945	1		Acacia (EL8545/EL9127)	1999	CR19990343		T29	3, 4, 6
1274707	HAND	800626	8492934	2		Acacia (EL8545/EL9127)	1999	CR19990343		T29	3, 4, 6
1274708	HAND	800604	8492924	2		Acacia (EL8545/EL9127)	1999	CR19990343		T29	3, 4, 6
1274709	HAND	800581	8492913	0		Acacia (EL8545/EL9127)	1999	CR19990343		T29	3, 4, 6
1274710	HAND	800558	8492903	0		Acacia (EL8545/EL9127)	1999	CR19990343		T29	3, 4, 6
1274711	HAND	800536	8492892	0		Acacia (EL8545/EL9127)	1999	CR19990343		T29	3, 4, 6
1274712	HAND	800513	8492882	1		Acacia (EL8545/EL9127)	1999	CR19990343		T29	3, 4, 6
1274713	HAND	800490	8492871	1		Acacia (EL8545/EL9127)	1999	CR19990343		T29	3, 4, 6
1274714	HAND	800468	8492860	5		Acacia (EL8545/EL9127)	1999	CR19990343		T29	3, 4, 6
1274715	HAND	800445	8492850	4		Acacia (EL8545/EL9127)	1999	CR19990343		T29	3, 4, 6
1202934	HAND	797609	8493956	1	18	Acacia (EL8037 Henson)	1997-98	CR19990220		T31	3, 4, 6
1202935	HAND	797632	8493966	1	14	Acacia (EL8037 Henson)	1997-98	CR19990220		T31	3, 4, 6
1202936	HAND	797654	8493977	1	9	Acacia (EL8037 Henson)	1997-98	CR19990220		T31	3, 4, 6
1202937	HAND	797677	8493987	1	7	Acacia (EL8037 Henson)	1997-98	CR19990220		T31	3, 4, 6
1202938	HAND	797700	8493998	1	8	Acacia (EL8037 Henson)	1997-98	CR19990220		T31	3, 4, 6
1202969	HAND	797618	8494392	2		Acacia	1998	CR19980524	+/-20	T31	3, 4, 6
1202970	HAND	797621	8494403	1	13	Acacia (EL8037 Henson)	1997-98	CR19990220		T31	3, 4, 6
1202971	HAND	797644	8494414	1	15	Acacia (EL8037 Henson)	1997-98	CR19990220		T31	3, 4, 6
1202972	HAND	797666	8494424	2	13	Acacia (EL8037 Henson)	1997-98	CR19990220		T31	3, 4, 6
1202973	HAND	797689	8494435	1	22	Acacia (EL8037 Henson)	1997-98	CR19990220		T31	3, 4, 6
1202974	HAND	797712	8494445	1	12	Acacia (EL8037 Henson)	1997-98	CR19990220		T31	3, 4, 6
162522	AUGER	797620	8493519			Acacia (EL8037 Henson)	1997-98	CR19990220		T31	3, 4, 6
162523	AUGER	797642	8493529			Acacia (EL8037 Henson)	1997-98	CR19990220		T31	3, 4, 6
162524	HAND	797665	8493540	10	9	Acacia (EL8037 Henson)	1997-98	CR19990220		T31	3, 4, 6
162525	HAND	797688	8493550	2	4	Acacia (EL8037 Henson)	1997-98	CR19990220		T31	3, 4, 6
1320384	AUGER	801056	8493908	0		Acacia (EL8545/EL9127)	1999	CR19990343		T34	3, 4, 6
1320385	AUGER	801078	8493918	1		Acacia (EL8545/EL9127)	1999	CR19990343		T34	3, 4, 6
1320386	AUGER	801101	8493929	0		Acacia (EL8545/EL9127)	1999	CR19990343		T34	3, 4, 6
1320387	HAND	801124	8493940	2		Acacia (EL8545/EL9127)	1999	CR19990343		T34	3, 4, 6
1320388	HAND	801146	8493950	0		Acacia (EL8545/EL9127)	1999	CR19990343		T34	3, 4, 6
1320389	HAND	801169	8493961	10		Acacia (EL8545/EL9127)	1999	CR19990343		T34	3, 4, 6

PC GOLD

Table 5 – Rock-chip, grab, channel and costean samples inside target polygons (332 samples; channel and costean samples at or below 0.1 g/t Au omitted)

Sample	Kind	East (m)	North (m)	Au (g/t)	As (ppm)	Company	Year	Source report	Location precision	Target	Figures
194241	Rock chip / grab	800491	8488342	0.02		Acacia (SEL7984 database)	1994-99	CR19990339		T01	3, 4, 6, 9
194242	Rock chip / grab	800490	8488342	0.08		Acacia (SEL7984 database)	1994-99	CR19990339		T01	3, 4, 6, 9
194243	Rock chip / grab	800488	8488341	0.05		Acacia (SEL7984 database)	1994-99	CR19990339		T01	3, 4, 6, 9
194244	Rock chip / grab	800486	8488340	2.36		Acacia (SEL7984 database)	1994-99	CR19990339		T01	3, 4, 6, 9
194245	Rock chip / grab	800477	8488336	0.15		Acacia (SEL7984 database)	1994-99	CR19990339		T01	3, 4, 6, 9
194246	Rock chip / grab	800495	8488344	0.01		Acacia (SEL7984 database)	1994-99	CR19990339		T01	3, 4, 6, 9
661141	Rock chip / grab	800393	8488821	0.00		Acacia (SEL7984 database)	1994-99	CR19990339		T01	3, 4, 6, 9
661142	Rock chip / grab	800500	8488236	0.00		Acacia (SEL7984 database)	1994-99	CR19990339		T01	3, 4, 6, 9
661143	Rock chip / grab	800467	8488248	0.00		Acacia (SEL7984 database)	1994-99	CR19990339		T01	3, 4, 6, 9
661145	Rock chip / grab	800508	8488196	0.00		Acacia (SEL7984 database)	1994-99	CR19990339		T01	3, 4, 6, 9
661147	Rock chip / grab	800502	8488211	0.00		Acacia (SEL7984 database)	1994-99	CR19990339		T01	3, 4, 6, 9
661148	Rock chip / grab	800500	8488225	0.00		Acacia (SEL7984 database)	1994-99	CR19990339		T01	3, 4, 6, 9
661150	Rock chip / grab	800499	8488269	0.02	310	Acacia (SEL7984 database)	1994-99	CR19990339		T01	3, 4, 6, 9
661151	Rock chip / grab	800428	8488306	0.02	450	Acacia (SEL7984 database)	1994-99	CR19990339		T01	3, 4, 6, 9
661152	Rock chip / grab	800476	8488325	6.82	200	Acacia (SEL7984 database)	1994-99	CR19990339		T01	3, 4, 6, 9
661153	Rock chip / grab	800485	8488328	0.12	260	Acacia (SEL7984 database)	1994-99	CR19990339		T01	3, 4, 6, 9
661154	Rock chip / grab	800505	8488345	0.07	101	Acacia (SEL7984 database)	1994-99	CR19990339		T01	3, 4, 6, 9
661155	Rock chip / grab	800491	8488464	0.03	2110	Acacia (SEL7984 database)	1994-99	CR19990339		T01	3, 4, 6, 9
661156	Rock chip / grab	800473	8488428	0.09	65	Acacia (SEL7984 database)	1994-99	CR19990339		T01	3, 4, 6, 9
661157	Rock chip / grab	800461	8488558	0.30	4930	Acacia (SEL7984 database)	1994-99	CR19990339		T01	3, 4, 6, 9
661158	Rock chip / grab	800445	8488568	2.36	14500	Acacia (SEL7984 database)	1994-99	CR19990339		T01	3, 4, 6, 9
661159	Rock chip / grab	800426	8488619	0.64	200	Acacia (SEL7984 database)	1994-99	CR19990339		T01	3, 4, 6, 9
661160	Rock chip / grab	800393	8488632	0.01	220	Acacia (SEL7984 database)	1994-99	CR19990339		T01	3, 4, 6, 9
661161	Rock chip / grab	800351	8488700	0.00	9	Acacia (SEL7984 database)	1994-99	CR19990339		T01	3, 4, 6, 9
661162	Rock chip / grab	800419	8488685	0.04	330	Acacia (SEL7984 database)	1994-99	CR19990339		T01	3, 4, 6, 9
661163	Rock chip / grab	800660	8488754	0.00	180	Acacia (SEL7984 database)	1994-99	CR19990339		T01	3, 4, 6, 9
661164	Rock chip / grab	800474	8489106	0.00	23	Acacia (SEL7984 database)	1994-99	CR19990339		T01	3, 4, 6, 9
661165	Rock chip / grab	800530	8488919	0.05	480	Acacia (SEL7984 database)	1994-99	CR19990339		T01	3, 4, 6, 9
661166	Rock chip / grab	800546	8488057	0.01	43	Acacia (SEL7984 database)	1994-99	CR19990339		T01	3, 4, 6, 9
661167	Rock chip / grab	800786	8488172	0.01	19	Acacia (SEL7984 database)	1994-99	CR19990339		T01	3, 4, 6, 9
661168	Rock chip / grab	800542	8488079	0.02	57	Acacia (SEL7984 database)	1994-99	CR19990339		T01	3, 4, 6, 9
661169	Rock chip / grab	800730	8488002	0.15	38	Acacia (SEL7984 database)	1994-99	CR19990339		T01	3, 4, 6, 9
661173	Rock chip / grab	800440	8488409	0.06	280	Acacia (SEL7984 database)	1994-99	CR19990339		T01	3, 4, 6, 9
661177	Rock chip / grab	800417	8488434	0.00		Acacia (SEL7984 database)	1994-99	CR19990339		T01	3, 4, 6, 9
661206	Rock chip / grab	800497	8488244	0.08	110	Acacia (SEL7984 database)	1994-99	CR19990339		T01	3, 4, 6, 9
661207	Rock chip / grab	800496	8488252	1.93	90	Acacia (SEL7984 database)	1994-99	CR19990339		T01	3, 4, 6, 9
661209	Rock chip / grab	800488	8488288	0.01	80	Acacia (SEL7984 database)	1994-99	CR19990339		T01	3, 4, 6, 9
661210	Rock chip / grab	800480	8488327	0.05	46	Acacia (SEL7984 database)	1994-99	CR19990339		T01	3, 4, 6, 9
661211	Rock chip / grab	800478	8488305	0.01	750	Acacia (SEL7984 database)	1994-99	CR19990339		T01	3, 4, 6, 9

Sample	Kind	East (m)	North (m)	Au (g/t)	As (ppm)	Company	Year	Source report	Location precision	Target	Figures
661212	Rock chip / grab	800459	8488526	0.01	88	Acacia (SEL7984 database)	1994-99	CR19990339		T01	3, 4, 6, 9
240832	Rock chip / grab	793277	8495050			Billiton (EL4793)	1990	CR19910004 Billiton 1990	+/-10-30 m (map digitised)	T02	3, 4, 6, 8
240833	Rock chip / grab	793206	8495116			Billiton (EL4793)	1990	CR19910004 Billiton 1990	+/-10-30 m (map digitised)	T02	3, 4, 6, 8
	Rock chip / grab	793276	8495049	0.01		Billiton (EL4793)	1990	CR19910004 Billiton 1990	+/-10-30 m (map digitised)	T02	3, 4, 6, 8
	Channel (line)	793850	8494764	0.20		Billiton	1989	CR19900076 Billiton 1989	+/-10-30 m (map digitised)	T03	3, 4, 6, 8
	Channel (line)	793841	8494752	1.25		Billiton	1989	CR19900076 Billiton 1989	+/-10-30 m (map digitised)	T03	3, 4, 6, 8
	Channel (line)	793842	8494751	1.75		Billiton	1989	CR19900076 Billiton 1989	+/-10-30 m (map digitised)	T03	3, 4, 6, 8
	Channel (line)	793784	8494850	0.20		Billiton	1989	CR19900076 Billiton 1989	+/-10-30 m (map digitised)	T03	3, 4, 6, 8
	Channel (line)	793823	8494781	0.70		Billiton	1989	CR19900076 Billiton 1989	+/-10-30 m (map digitised)	T03	3, 4, 6, 8
	Channel (line)	793727	8494855	0.15		Billiton (EL4793)	1990	CR19910004 Billiton 1990	+/-10-30 m (map digitised)	T03	3, 4, 6, 8
	Channel (line)	793753	8494841	0.30		Billiton (EL4793)	1990	CR19910004 Billiton 1990	+/-10-30 m (map digitised)	T03	3, 4, 6, 8
	Channel (line)	793784	8494849	0.20		Billiton (EL4793)	1990	CR19910004 Billiton 1990	+/-10-30 m (map digitised)	T03	3, 4, 6, 8
	Channel (line)	793823	8494781	0.70		Billiton (EL4793)	1990	CR19910004 Billiton 1990	+/-10-30 m (map digitised)	T03	3, 4, 6, 8
	Channel (line)	793850	8494763	0.20		Billiton (EL4793)	1990	CR19910004 Billiton 1990	+/-10-30 m (map digitised)	T03	3, 4, 6, 8
	Channel (line)	793841	8494751	1.25		Billiton (EL4793)	1990	CR19910004 Billiton 1990	+/-10-30 m (map digitised)	T03	3, 4, 6, 8
	Channel (line)	793842	8494749	17.50		Billiton (EL4793)	1990	CR19910004 Billiton 1990	+/-10-30 m (map digitised)	T03	3, 4, 6, 8
	Channel (line)	793725	8494854	0.15		Billiton	1990	CR19910047 Billiton 1990	+/-10-30 m (map digitised)	T03	3, 4, 6, 8
	Channel (line)	793751	8494840	0.30		Billiton	1990	CR19910047 Billiton 1990	+/-10-30 m (map digitised)	T03	3, 4, 6, 8
	Channel (line)	793781	8494848	0.20		Billiton	1990	CR19910047 Billiton 1990	+/-10-30 m (map digitised)	T03	3, 4, 6, 8
	Channel (line)	793819	8494779	0.70		Billiton	1990	CR19910047 Billiton 1990	+/-10-30 m (map digitised)	T03	3, 4, 6, 8
	Channel (line)	793846	8494761	0.20		Billiton	1990	CR19910047 Billiton 1990	+/-10-30 m (map digitised)	T03	3, 4, 6, 8
	Channel (line)	793837	8494749	1.25		Billiton	1990	CR19910047 Billiton 1990	+/-10-30 m (map digitised)	T03	3, 4, 6, 8

Sample	Kind	East (m)	North (m)	Au (g/t)	As (ppm)	Company	Year	Source report	Location precision	Target	Figures
	Channel (line)	793838	8494748	17.50		Billiton	1990	CR19910047 Billiton 1990	+/-10-30 m (map digitised)	T03	3, 4, 6, 8
	Rock chip / grab	793858	8494500	0.24		Billiton	1989	CR19900076 Billiton 1989	+/-10-30 m (map digitised)	T03	3, 4, 6, 8
	Channel (line)	792852	8495352	0.26		Billiton (EL4873)	1990	CR19910003 Billiton 1990	+/-10-30 m (map digitised)	T04	3, 4, 6, 8
	Rock chip / grab	794194	8494515	1.04		Billiton	1989	CR19900076 Billiton 1989	+/-10-30 m (map digitised)	T05	3, 4, 6, 8
	Rock chip / grab	794140	8494544	3.10		Billiton	1989	CR19900076 Billiton 1989	+/-10-30 m (map digitised)	T05	3, 4, 6, 8
	Rock chip / grab	794189	8494619	0.03		Billiton	1989	CR19900076 Billiton 1989	+/-10-30 m (map digitised)	T05	3, 4, 6, 8
	Rock chip / grab	794178	8494671	0.04		Billiton	1989	CR19900076 Billiton 1989	+/-10-30 m (map digitised)	T05	3, 4, 6, 8
1320944	Rock chip / grab	795135	8491286	0.01		Acacia / MIM / Northern Gold (SEL7707 database)	1992-99	CR19990447		T06	3, 4, 6
NA10575	Rock chip / grab	795107	8491290	0.19	530	Acacia / MIM / Northern Gold (SEL7707 database)	1992-99	CR19990447		T06	3, 4, 6
NA10576	Rock chip / grab	795105	8491290	0.01	65	Acacia / MIM / Northern Gold (SEL7707 database)	1992-99	CR19990447		T06	3, 4, 6
NA10582	Rock chip / grab	795095	8491290	0.01	70	Acacia / MIM / Northern Gold (SEL7707 database)	1992-99	CR19990447		T06	3, 4, 6
NA10583	Rock chip / grab	795112	8491272	0.01	290	Acacia / MIM / Northern Gold (SEL7707 database)	1992-99	CR19990447		T06	3, 4, 6
NA10588	Rock chip / grab	795126	8491242	0.01	470	Acacia / MIM / Northern Gold (SEL7707 database)	1992-99	CR19990447		T06	3, 4, 6
NA10589	Rock chip / grab	795124	8491242	5.01	12100	Acacia / MIM / Northern Gold (SEL7707 database)	1992-99	CR19990447		T06	3, 4, 6
NA10590	Rock chip / grab	795123	8491242	0.04	1300	Acacia / MIM / Northern Gold (SEL7707 database)	1992-99	CR19990447		T06	3, 4, 6
NA10591	Rock chip / grab	795122	8491242	2.68	5200	Acacia / MIM / Northern Gold (SEL7707 database)	1992-99	CR19990447		T06	3, 4, 6
NA10592	Rock chip / grab	795120	8491242	0.07	470	Acacia / MIM / Northern Gold (SEL7707 database)	1992-99	CR19990447		T06	3, 4, 6
NA10593	Rock chip / grab	795130	8491222	0.02	260	Acacia / MIM / Northern Gold (SEL7707 database)	1992-99	CR19990447		T06	3, 4, 6
NA10594	Rock chip / grab	795128	8491222	0.03	1300	Acacia / MIM / Northern Gold (SEL7707 database)	1992-99	CR19990447		T06	3, 4, 6
NA10595	Rock chip / grab	795126	8491222	0.01	280	Acacia / MIM / Northern Gold (SEL7707 database)	1992-99	CR19990447		T06	3, 4, 6
NA10701	Rock chip / grab	795124	8491240	0.77	2210	Acacia / MIM / Northern Gold (SEL7707 database)	1992-99	CR19990447		T06	3, 4, 6
QP109100	Rock chip / grab	795074	8491238	0.01	-50	Acacia / MIM / Northern Gold (SEL7707 database)	1992-99	CR19990447		T06	3, 4, 6

Sample	Kind	East (m)	North (m)	Au (g/t)	As (ppm)	Company	Year	Source report	Location precision	Target	Figures
QP109101	Rock chip / grab	795106	8491314	0.01	-50	Acacia / MIM / Northern Gold (SEL7707 database)	1992-99	CR19990447		T06	3, 4, 6
QP109102	Rock chip / grab	795127	8491210	8.90	38800	Acacia / MIM / Northern Gold (SEL7707 database)	1992-99	CR19990447		T06	3, 4, 6
QP109103	Rock chip / grab	795157	8491188	6.96	11000	Acacia / MIM / Northern Gold (SEL7707 database)	1992-99	CR19990447		T06	3, 4, 6
	Channel (line)	793503	8495086	0.12		Billiton (EL4793)	1990	CR19910004 Billiton 1990	+/-10-30 m (map digitised)	T07	3, 4, 6, 8
	Channel (line)	793621	8494926	0.20		Billiton (EL4793)	1990	CR19910004 Billiton 1990	+/-10-30 m (map digitised)	T07	3, 4, 6, 8
	Channel (line)	793503	8495085	0.12		Billiton	1990	CR19910047 Billiton 1990	+/-10-30 m (map digitised)	T07	3, 4, 6, 8
	Channel (line)	793620	8494925	0.20		Billiton	1990	CR19910047 Billiton 1990	+/-10-30 m (map digitised)	T07	3, 4, 6, 8
240037	Rock chip / grab	793529	8495003			Billiton (EL4793)	1990	CR19910004 Billiton 1990	+/-10-30 m (map digitised)	T07	3, 4, 6, 8
240039	Rock chip / grab	793476	8495129			Billiton (EL4793)	1990	CR19910004 Billiton 1990	+/-10-30 m (map digitised)	T07	3, 4, 6, 8
240041	Rock chip / grab	793424	8495174			Billiton (EL4793)	1990	CR19910004 Billiton 1990	+/-10-30 m (map digitised)	T07	3, 4, 6, 8
240830	Rock chip / grab	793442	8495137			Billiton (EL4793)	1990	CR19910004 Billiton 1990	+/-10-30 m (map digitised)	T07	3, 4, 6, 8
240835	Rock chip / grab	793536	8495296			Billiton (EL4793)	1990	CR19910004 Billiton 1990	+/-10-30 m (map digitised)	T07	3, 4, 6, 8
	Rock chip / grab	793537	8495298	0.01		Billiton (EL4793)	1990	CR19910004 Billiton 1990	+/-10-30 m (map digitised)	T07	3, 4, 6, 8
	Rock chip / grab	793443	8495137	0.03		Billiton (EL4793)	1990	CR19910004 Billiton 1990	+/-10-30 m (map digitised)	T07	3, 4, 6, 8
	Channel (line)	792800	8495438	0.74		Billiton (EL4873)	1990	CR19910003 Billiton 1990	+/-10-30 m (map digitised)	T08	3, 4, 6
0.43/0.74	Rock chip / grab	792800	8495455	0.74		Geopeko / various	1982-96	CR19840003 / CR19980245 / others	50	T08	3, 4, 6
	Costean composite	794272	8493967	0.24		Billiton	1990	CR19910047 Billiton 1990	+/-10-30 m (map digitised)	T09	3, 4, 6, 8
	Costean composite	794274	8493967	0.13		Billiton	1990	CR19910047 Billiton 1990	+/-10-30 m (map digitised)	T09	3, 4, 6, 8
	Costean composite	794276	8493968	2.49		Billiton	1990	CR19910047 Billiton 1990	+/-10-30 m (map digitised)	T09	3, 4, 6, 8
	Costean composite	794280	8493969	0.29		Billiton	1990	CR19910047 Billiton 1990	+/-10-30 m (map digitised)	T09	3, 4, 6, 8
	Costean composite	794282	8493970	0.36		Billiton	1990	CR19910047 Billiton 1990	+/-10-30 m (map digitised)	T09	3, 4, 6, 8
	Costean composite	794286	8493971	0.44		Billiton	1990	CR19910047 Billiton 1990	+/-10-30 m (map digitised)	T09	3, 4, 6, 8

Sample	Kind	East (m)	North (m)	Au (g/t)	As (ppm)	Company	Year	Source report	Location precision	Target	Figures
	Costean composite	794288	8493972	1.30		Billiton	1990	CR19910047 Billiton 1990	+/-10-30 m (map digitised)	T09	3, 4, 6, 8
	Costean composite	794290	8493972	2.67		Billiton	1990	CR19910047 Billiton 1990	+/-10-30 m (map digitised)	T09	3, 4, 6, 8
	Costean composite	794292	8493973	0.35		Billiton	1990	CR19910047 Billiton 1990	+/-10-30 m (map digitised)	T09	3, 4, 6, 8
	Costean composite	794298	8493975	0.22		Billiton	1990	CR19910047 Billiton 1990	+/-10-30 m (map digitised)	T09	3, 4, 6, 8
	Costean composite	794300	8493976	0.30		Billiton	1990	CR19910047 Billiton 1990	+/-10-30 m (map digitised)	T09	3, 4, 6, 8
	Costean composite	794302	8493976	0.12		Billiton	1990	CR19910047 Billiton 1990	+/-10-30 m (map digitised)	T09	3, 4, 6, 8
	Costean composite	794304	8493977	0.18		Billiton	1990	CR19910047 Billiton 1990	+/-10-30 m (map digitised)	T09	3, 4, 6, 8
	Costean composite	794306	8493978	0.16		Billiton	1990	CR19910047 Billiton 1990	+/-10-30 m (map digitised)	T09	3, 4, 6, 8
	Costean composite	794308	8493978	0.16		Billiton	1990	CR19910047 Billiton 1990	+/-10-30 m (map digitised)	T09	3, 4, 6, 8
	Costean composite	794312	8493980	0.15		Billiton	1990	CR19910047 Billiton 1990	+/-10-30 m (map digitised)	T09	3, 4, 6, 8
	Rock chip / grab	794288	8493945	13.20		Billiton	1989	CR19900076 Billiton 1989	+/-10-30 m (map digitised)	T09	3, 4, 6, 8
	Channel (line)	792342	8492439	0.14		Billiton (EL4873)	1990	CR19910003 Billiton 1990	+/-10-30 m (map digitised)	T10	3, 4, 6
NA10458	Rock chip / grab	792269	8492772	0.04	145	Acacia / MIM / Northern Gold (SEL7707 database)	1992-99	CR19990447		T10	3, 4, 6
NA10459	Rock chip / grab	792267	8492772	0.06	195	Acacia / MIM / Northern Gold (SEL7707 database)	1992-99	CR19990447		T10	3, 4, 6
NA10460	Rock chip / grab	792265	8492772	0.14	180	Acacia / MIM / Northern Gold (SEL7707 database)	1992-99	CR19990447		T10	3, 4, 6
NA10461	Rock chip / grab	792263	8492772	0.01	95	Acacia / MIM / Northern Gold (SEL7707 database)	1992-99	CR19990447		T10	3, 4, 6
NA10462	Rock chip / grab	792261	8492772	0.39	140	Acacia / MIM / Northern Gold (SEL7707 database)	1992-99	CR19990447		T10	3, 4, 6
NA10466	Rock chip / grab	792253	8492772	0.04	50	Acacia / MIM / Northern Gold (SEL7707 database)	1992-99	CR19990447		T10	3, 4, 6
NA10467	Rock chip / grab	792251	8492772	0.32	35	Acacia / MIM / Northern Gold (SEL7707 database)	1992-99	CR19990447		T10	3, 4, 6
NA10468	Rock chip / grab	792249	8492772	0.09	40	Acacia / MIM / Northern Gold (SEL7707 database)	1992-99	CR19990447		T10	3, 4, 6
NA10469	Rock chip / grab	792248	8492772	0.02	15	Acacia / MIM / Northern Gold (SEL7707 database)	1992-99	CR19990447		T10	3, 4, 6
NA10470	Rock chip / grab	792247	8492772	0.03	25	Acacia / MIM / Northern Gold (SEL7707 database)	1992-99	CR19990447		T10	3, 4, 6

Sample	Kind	East (m)	North (m)	Au (g/t)	As (ppm)	Company	Year	Source report	Location precision	Target	Figures
NA10473	Rock chip / grab	792244	8492772	0.01	40	Acacia / MIM / Northern Gold (SEL7707 database)	1992-99	CR19990447		T10	3, 4, 6
NA10477	Rock chip / grab	792237	8492772	0.04	80	Acacia / MIM / Northern Gold (SEL7707 database)	1992-99	CR19990447		T10	3, 4, 6
NA10478	Rock chip / grab	792235	8492772	0.20	115	Acacia / MIM / Northern Gold (SEL7707 database)	1992-99	CR19990447		T10	3, 4, 6
NA10479	Rock chip / grab	792233	8492772	0.05	70	Acacia / MIM / Northern Gold (SEL7707 database)	1992-99	CR19990447		T10	3, 4, 6
NA10480	Rock chip / grab	792231	8492772	0.01	45	Acacia / MIM / Northern Gold (SEL7707 database)	1992-99	CR19990447		T10	3, 4, 6
NA10483	Rock chip / grab	792277	8492784	0.16	195	Acacia / MIM / Northern Gold (SEL7707 database)	1992-99	CR19990447		T10	3, 4, 6
NA10484	Rock chip / grab	792276	8492784	0.09	520	Acacia / MIM / Northern Gold (SEL7707 database)	1992-99	CR19990447		T10	3, 4, 6
NA10485	Rock chip / grab	792275	8492784	0.10	580	Acacia / MIM / Northern Gold (SEL7707 database)	1992-99	CR19990447		T10	3, 4, 6
NA10487	Rock chip / grab	792273	8492784	0.01	1080	Acacia / MIM / Northern Gold (SEL7707 database)	1992-99	CR19990447		T10	3, 4, 6
NA10488	Rock chip / grab	792272	8492784	0.14	1280	Acacia / MIM / Northern Gold (SEL7707 database)	1992-99	CR19990447		T10	3, 4, 6
NA10489	Rock chip / grab	792275	8492792	0.05	350	Acacia / MIM / Northern Gold (SEL7707 database)	1992-99	CR19990447		T10	3, 4, 6
NA10490	Rock chip / grab	792268	8492784	0.53	600	Acacia / MIM / Northern Gold (SEL7707 database)	1992-99	CR19990447		T10	3, 4, 6
NA10491	Rock chip / grab	792210	8492850	0.03	1240	Acacia / MIM / Northern Gold (SEL7707 database)	1992-99	CR19990447		T10	3, 4, 6
NA10492	Rock chip / grab	792209	8492850	0.02	1420	Acacia / MIM / Northern Gold (SEL7707 database)	1992-99	CR19990447		T10	3, 4, 6
NA10495	Rock chip / grab	792206	8492850	0.05	510	Acacia / MIM / Northern Gold (SEL7707 database)	1992-99	CR19990447		T10	3, 4, 6
NA10496	Rock chip / grab	792205	8492850	0.04	310	Acacia / MIM / Northern Gold (SEL7707 database)	1992-99	CR19990447		T10	3, 4, 6
NA10498	Rock chip / grab	792201	8492850	0.08	85	Acacia / MIM / Northern Gold (SEL7707 database)	1992-99	CR19990447		T10	3, 4, 6
NA10499	Rock chip / grab	792410	8492336	0.01	25	Acacia / MIM / Northern Gold (SEL7707 database)	1992-99	CR19990447	+/-20	T10	3, 4, 6
NA10500	Rock chip / grab	792410	8492336	0.03	10	Acacia / MIM / Northern Gold (SEL7707 database)	1992-99	CR19990447	+/-20	T10	3, 4, 6
NA10501	Rock chip / grab	792410	8492336	0.47	10	Acacia / MIM / Northern Gold (SEL7707 database)	1992-99	CR19990447	+/-20	T10	3, 4, 6
NA10502	Rock chip / grab	792410	8492336	0.02	-5	Acacia / MIM / Northern Gold (SEL7707 database)	1992-99	CR19990447	+/-20	T10	3, 4, 6
NA10503	Rock chip / grab	792410	8492336	5.34	10	Acacia / MIM / Northern Gold (SEL7707 database)	1992-99	CR19990447	+/-20	T10	3, 4, 6

Sample	Kind	East (m)	North (m)	Au (g/t)	As (ppm)	Company	Year	Source report	Location precision	Target	Figures
NA10534	Rock chip / grab	792312	8492672	2.40	1270	Acacia / MIM / Northern Gold (SEL7707 database)	1992-99	CR19990447	+/-20	T10	3, 4, 6
QP109114	Rock chip / grab	792222	8492874	0.06	2600	Acacia / MIM / Northern Gold (SEL7707 database)	1992-99	CR19990447		T10	3, 4, 6
QP109115	Rock chip / grab	792264	8492974	0.01	240	Acacia / MIM / Northern Gold (SEL7707 database)	1992-99	CR19990447		T10	3, 4, 6
QP109116	Rock chip / grab	792252	8492982	0.07	280	Acacia / MIM / Northern Gold (SEL7707 database)	1992-99	CR19990447		T10	3, 4, 6
QP109117	Rock chip / grab	792252	8492982	0.01	-50	Acacia / MIM / Northern Gold (SEL7707 database)	1992-99	CR19990447		T10	3, 4, 6
QP109133	Rock chip / grab	792198	8492638	0.26	80	Acacia / MIM / Northern Gold (SEL7707 database)	1992-99	CR19990447		T10	3, 4, 6
QP109134	Rock chip / grab	792198	8492658	16.80	6350	Acacia / MIM / Northern Gold (SEL7707 database)	1992-99	CR19990447		T10	3, 4, 6
QP109135	Rock chip / grab	792198	8492658	1.64	250	Acacia / MIM / Northern Gold (SEL7707 database)	1992-99	CR19990447		T10	3, 4, 6
QP109136	Rock chip / grab	792198	8492658	0.28	620	Acacia / MIM / Northern Gold (SEL7707 database)	1992-99	CR19990447		T10	3, 4, 6
QP109137	Rock chip / grab	792198	8492658	0.18	450	Acacia / MIM / Northern Gold (SEL7707 database)	1992-99	CR19990447		T10	3, 4, 6
	Rock chip / grab	792515	8492297	0.10		Billiton (EL4873)	1990	CR19910003 Billiton 1990	+/-10-30 m (map digitised)	T10	3, 4, 6
	Rock chip / grab	792623	8492686	0.01		Billiton (EL4873)	1990	CR19910003 Billiton 1990	+/-10-30 m (map digitised)	T10	3, 4, 6
	Rock chip / grab	792597	8492229	0.10		Billiton / Ross Mining	1989-94	Audit GIS (Billiton/Ross maps)		T10	3, 4, 6
	Rock chip / grab	794511	8493578	0.09		Billiton	1990	CR19910047 Billiton 1990	+/-10-30 m (map digitised)	T11	3, 4, 6, 8
	Rock chip / grab	794513	8493578	0.01		Billiton	1990	CR19910047 Billiton 1990	+/-10-30 m (map digitised)	T11	3, 4, 6, 8
	Rock chip / grab	794516	8493580	0.02		Billiton	1990	CR19910047 Billiton 1990	+/-10-30 m (map digitised)	T11	3, 4, 6, 8
	Rock chip / grab	794518	8493581	0.04		Billiton	1990	CR19910047 Billiton 1990	+/-10-30 m (map digitised)	T11	3, 4, 6, 8
	Rock chip / grab	794522	8493583	0.01		Billiton	1990	CR19910047 Billiton 1990	+/-10-30 m (map digitised)	T11	3, 4, 6, 8
	Rock chip / grab	794525	8493585	0.02		Billiton	1990	CR19910047 Billiton 1990	+/-10-30 m (map digitised)	T11	3, 4, 6, 8
	Rock chip / grab	794529	8493587	0.09		Billiton	1990	CR19910047 Billiton 1990	+/-10-30 m (map digitised)	T11	3, 4, 6, 8
	Rock chip / grab	794531	8493588	0.04		Billiton	1990	CR19910047 Billiton 1990	+/-10-30 m (map digitised)	T11	3, 4, 6, 8
	Rock chip / grab	794532	8493589	0.01		Billiton	1990	CR19910047 Billiton 1990	+/-10-30 m (map digitised)	T11	3, 4, 6, 8

PC GOLD

Sample	Kind	East (m)	North (m)	Au (g/t)	As (ppm)	Company	Year	Source report	Location precision	Target	Figures
	Rock chip / grab	794540	8493593	0.09		Billiton	1990	CR19910047 Billiton 1990	+/-10-30 m (map digitised)	T11	3, 4, 6, 8
	Rock chip / grab	794543	8493595	0.01		Billiton	1990	CR19910047 Billiton 1990	+/-10-30 m (map digitised)	T11	3, 4, 6, 8
	Rock chip / grab	794548	8493598	0.07		Billiton	1990	CR19910047 Billiton 1990	+/-10-30 m (map digitised)	T11	3, 4, 6, 8
	Rock chip / grab	794552	8493599	0.01		Billiton	1990	CR19910047 Billiton 1990	+/-10-30 m (map digitised)	T11	3, 4, 6, 8
	Rock chip / grab	794560	8493604	0.01		Billiton	1990	CR19910047 Billiton 1990	+/-10-30 m (map digitised)	T11	3, 4, 6, 8
	Rock chip / grab	794569	8493608	0.01		Billiton	1990	CR19910047 Billiton 1990	+/-10-30 m (map digitised)	T11	3, 4, 6, 8
26045	Rock chip / grab	790973	8497768	0.56		Geopeko / various	1982-96	CR19840003 / CR19980245 / others	50	T12	3, 4, 6
26046	Rock chip / grab	790982	8497764	3.01		Geopeko / various	1982-96	CR19840003 / CR19980245 / others	75	T12	3, 4, 6
26066	Rock chip / grab	791362	8498014	0.50		Geopeko / various	1982-96	CR19840003 / CR19980245 / others	50	T12	3, 4, 6
26069	Rock chip / grab	791142	8497644	0.26		Geopeko / various	1982-96	CR19840003 / CR19980245 / others	50	T12	3, 4, 6
26070	Rock chip / grab	791137	8497659	6.94		Geopeko / various	1982-96	CR19840003 / CR19980245 / others	75	T12	3, 4, 6
240045	Rock chip / grab	794764	8493511			Ross Mining	1992	CR19920658 Ross Mining 1992	+/-10-30 m (map digitised)	T13	3, 4, 6, 8
240046	Rock chip / grab	794708	8493563			Ross Mining	1992	CR19920658 Ross Mining 1992	+/-10-30 m (map digitised)	T13	3, 4, 6, 8
	Rock chip / grab	794709	8493564	0.01		Billiton	1990	CR19910047 Billiton 1990	+/-10-30 m (map digitised)	T13	3, 4, 6, 8
	Rock chip / grab	794764	8493514	17.90		Billiton	1990	CR19910047 Billiton 1990	+/-10-30 m (map digitised)	T13	3, 4, 6, 8
	Rock chip / grab	794617	8493490	0.01		Billiton	1990	CR19910047 Billiton 1990	+/-10-30 m (map digitised)	T13	3, 4, 6, 8
	Rock chip / grab	794626	8493495	0.01		Billiton	1990	CR19910047 Billiton 1990	+/-10-30 m (map digitised)	T13	3, 4, 6, 8
	Rock chip / grab	794634	8493499	0.01		Billiton	1990	CR19910047 Billiton 1990	+/-10-30 m (map digitised)	T13	3, 4, 6, 8
	Rock chip / grab	794643	8493504	0.01		Billiton	1990	CR19910047 Billiton 1990	+/-10-30 m (map digitised)	T13	3, 4, 6, 8
	Rock chip / grab	794645	8493505	0.05		Billiton	1990	CR19910047 Billiton 1990	+/-10-30 m (map digitised)	T13	3, 4, 6, 8
	Rock chip / grab	794647	8493506	0.02		Billiton	1990	CR19910047 Billiton 1990	+/-10-30 m (map digitised)	T13	3, 4, 6, 8
	Rock chip / grab	794650	8493508	0.07		Billiton	1990	CR19910047 Billiton 1990	+/-10-30 m (map digitised)	T13	3, 4, 6, 8

Sample	Kind	East (m)	North (m)	Au (g/t)	As (ppm)	Company	Year	Source report	Location precision	Target	Figures
	Rock chip / grab	794652	8493509	0.01		Billiton	1990	CR19910047 Billiton 1990	+/-10-30 m (map digitised)	T13	3, 4, 6, 8
	Rock chip / grab	794661	8493514	0.01		Billiton	1990	CR19910047 Billiton 1990	+/-10-30 m (map digitised)	T13	3, 4, 6, 8
	Rock chip / grab	794669	8493518	0.01		Billiton	1990	CR19910047 Billiton 1990	+/-10-30 m (map digitised)	T13	3, 4, 6, 8
	Rock chip / grab	794505	8494233	0.06		Billiton	1989	CR19900076 Billiton 1989	+/-10-30 m (map digitised)	T15	3, 4, 6, 8
	Rock chip / grab	794507	8494163	0.01		Billiton	1989	CR19900076 Billiton 1989	+/-10-30 m (map digitised)	T15	3, 4, 6, 8
	Rock chip / grab	794576	8494089	0.03		Billiton	1989	CR19900076 Billiton 1989	+/-10-30 m (map digitised)	T15	3, 4, 6, 8
	Rock chip / grab	794402	8494308	0.06		Billiton	1989	CR19900076 Billiton 1989	+/-10-30 m (map digitised)	T15	3, 4, 6, 8
240070	Rock chip / grab	794776	8493283			Ross Mining	1992	CR19920658 Ross Mining 1992	+/-10-30 m (map digitised)	T16	3, 4, 6, 8
240071	Rock chip / grab	794911	8493024			Ross Mining	1992	CR19920658 Ross Mining 1992	+/-10-30 m (map digitised)	T16	3, 4, 6, 8
240072	Rock chip / grab	794533	8493046			Ross Mining	1992	CR19920658 Ross Mining 1992	+/-10-30 m (map digitised)	T16	3, 4, 6, 8
NA10832	Rock chip / grab	792155	8491216	0.08	-50	Acacia / MIM / Northern Gold (SEL7707 database)	1992-99	CR19990447		T17	3, 4, 6
QP109071	Rock chip / grab	792392	8491314	0.02	230	Acacia / MIM / Northern Gold (SEL7707 database)	1992-99	CR19990447		T17	3, 4, 6
QP109072	Rock chip / grab	792684	8491354	0.16	950	Acacia / MIM / Northern Gold (SEL7707 database)	1992-99	CR19990447		T17	3, 4, 6
QP109073	Rock chip / grab	792684	8491354	0.20	560	Acacia / MIM / Northern Gold (SEL7707 database)	1992-99	CR19990447		T17	3, 4, 6
QP109074	Rock chip / grab	792728	8491364	0.01	-50	Acacia / MIM / Northern Gold (SEL7707 database)	1992-99	CR19990447		T17	3, 4, 6
QP109075	Rock chip / grab	792446	8491334	1.15	4580	Acacia / MIM / Northern Gold (SEL7707 database)	1992-99	CR19990447		T17	3, 4, 6
QP109123	Rock chip / grab	792548	8491322	0.01	90	Acacia / MIM / Northern Gold (SEL7707 database)	1992-99	CR19990447		T17	3, 4, 6
	Rock chip / grab	792514	8491288	0.41		Billiton (EL4873)	1990	CR19910003 Billiton 1990	+/-10-30 m (map digitised)	T17	3, 4, 6
	Rock chip / grab	797406	8493908	0.07		Henson / Acacia (EL8037)	1994-95	CR19950458 Acacia 1995 (eastern part of	+/-10-30 m (map digitised)	T18	3, 4, 6
	Rock chip / grab	797518	8495458	0.01		Henson / Acacia (EL8037)	1994-95	CR19950458 Acacia 1995 (eastern part of	+/-10-30 m (map digitised)	T18	3, 4, 6
	Rock chip / grab	797254	8495403	0.01		Henson / Acacia (EL8037)	1994-95	CR19950458 Acacia 1995 (eastern part of	+/-10-30 m (map digitised)	T18	3, 4, 6
	Rock chip / grab	797513	8495621	0.01		Henson / Acacia (EL8037)	1994-95	CR19950458 Acacia 1995 (eastern part of	+/-10-30 m (map digitised)	T18	3, 4, 6

Sample	Kind	East (m)	North (m)	Au (g/t)	As (ppm)	Company	Year	Source report	Location precision	Target	Figures
	Rock chip / grab	797438	8495737	0.01		Henson / Acacia (EL8037)	1994-95	CR19950458 Acacia 1995 (eastern part of	+/-10-30 m (map digitised)	T18	3, 4, 6
	Rock chip / grab	797392	8496124	0.01		Henson / Acacia (EL8037)	1994-95	CR19950458 Acacia 1995 (eastern part of	+/-10-30 m (map digitised)	T18	3, 4, 6
	Rock chip / grab	797536	8496014	0.01		Henson / Acacia (EL8037)	1994-95	CR19950458 Acacia 1995 (eastern part of	+/-10-30 m (map digitised)	T18	3, 4, 6
	Rock chip / grab	797440	8495889	0.01		Henson / Acacia (EL8037)	1994-95	CR19950458 Acacia 1995 (eastern part of	+/-10-30 m (map digitised)	T18	3, 4, 6
7017	Rock chip / grab	792225	8496343	0.01		McCleary / Biddlecombe / various	1992-96	CR19960101 / CR19920385 / others		T19	3, 4, 6
7018	Rock chip / grab	792210	8495892	0.01		McCleary / Biddlecombe / various	1992-96	CR19960101 / CR19920385 / others		T19	3, 4, 6
RC1	Rock chip / grab	792229	8496172	0.11		McCleary / Biddlecombe / various	1992-96	CR19960101 / CR19920385 / others		T19	3, 4, 6
RC12	Rock chip / grab	791515	8495788	1.25		McCleary / Biddlecombe / various	1992-96	CR19960101 / CR19920385 / others		T19	3, 4, 6
RC13	Rock chip / grab	791569	8495935	0.03		McCleary / Biddlecombe / various	1992-96	CR19960101 / CR19920385 / others		T19	3, 4, 6
RC15	Rock chip / grab	791996	8495825	0.04		McCleary / Biddlecombe / various	1992-96	CR19960101 / CR19920385 / others		T19	3, 4, 6
RC16	Rock chip / grab	792175	8495988	0.01		McCleary / Biddlecombe / various	1992-96	CR19960101 / CR19920385 / others		T19	3, 4, 6
RC2	Rock chip / grab	792220	8496338	56.30		McCleary / Biddlecombe / various	1992-96	CR19960101 / CR19920385 / others		T19	3, 4, 6
RC3	Rock chip / grab	792073	8496174	0.05		McCleary / Biddlecombe / various	1992-96	CR19960101 / CR19920385 / others		T19	3, 4, 6
RC4	Rock chip / grab	791740	8496252	0.01		McCleary / Biddlecombe / various	1992-96	CR19960101 / CR19920385 / others		T19	3, 4, 6
RC5	Rock chip / grab	791459	8496340	0.80		McCleary / Biddlecombe / various	1992-96	CR19960101 / CR19920385 / others		T19	3, 4, 6
263190	Rock chip / grab	795193	8492202	0.19		Acacia/AngloGold (MCN4246)	1996	CR20020053		T20	3, 4, 6, 8
263191	Rock chip / grab	795168	8492148			Acacia/AngloGold (MCN4246)	1996	CR20020053		T20	3, 4, 6, 8
263192	Rock chip / grab	795167	8492106	0.04		Acacia/AngloGold (MCN4246)	1996	CR20020053		T20	3, 4, 6, 8
263193	Rock chip / grab	795166	8492058	0.01		Acacia/AngloGold (MCN4246)	1996	CR20020053		T20	3, 4, 6, 8
263194	Rock chip / grab	795174	8491936	0.01		Acacia/AngloGold (MCN4246)	1996	CR20020053		T20	3, 4, 6, 8
263195	Rock chip / grab	795171	8491976	0.03		Acacia/AngloGold (MCN4246)	1996	CR20020053		T20	3, 4, 6, 8
263196	Rock chip / grab	795184	8491902	1.50		Acacia/AngloGold (MCN4246)	1996	CR20020053		T20	3, 4, 6, 8
263197	Rock chip / grab	795135	8491950			Acacia/AngloGold (MCN4246)	1996	CR20020053		T20	3, 4, 6, 8
263198	Rock chip / grab	795122	8491952			Acacia/AngloGold (MCN4246)	1996	CR20020053		T20	3, 4, 6, 8
263199	Rock chip / grab	795327	8492166			Acacia/AngloGold (MCN4246)	1996	CR20020053		T20	3, 4, 6, 8
	Rock chip / grab	793351	8491892	0.01		Billiton (EL4873)	1990	CR19910003 Billiton 1990	+/-10-30 m (map digitised)	T22	3, 4, 6, 8
	Rock chip / grab	793306	8492093	0.22		Billiton (EL4873)	1990	CR19910003 Billiton 1990	+/-10-30 m (map digitised)	T22	3, 4, 6, 8

Sample	Kind	East (m)	North (m)	Au (g/t)	As (ppm)	Company	Year	Source report	Location precision	Target	Figures
	Rock chip / grab	793191	8492291	0.60		Billiton (EL4873)	1990	CR19910003 Billiton 1990	+/-10-30 m (map digitised)	T22	3, 4, 6, 8
	Rock chip / grab	792977	8492291	0.03		Billiton (EL4873)	1990	CR19910003 Billiton 1990	+/-10-30 m (map digitised)	T22	3, 4, 6, 8
	Rock chip / grab	792928	8491895	0.01		Billiton (EL4873)	1990	CR19910003 Billiton 1990	+/-10-30 m (map digitised)	T22	3, 4, 6, 8
	Rock chip / grab	792917	8492035	0.04		Billiton / Ross Mining	1989-94	Audit GIS (Billiton/Ross maps)		T22	3, 4, 6, 8
	Rock chip / grab	793011	8491835	0.01		Billiton / Ross Mining	1989-94	Audit GIS (Billiton/Ross maps)		T22	3, 4, 6, 8
	Rock chip / grab	793420	8491842	0.01		Billiton / Ross Mining	1989-94	Audit GIS (Billiton/Ross maps)		T22	3, 4, 6, 8
	Rock chip / grab	793372	8492041	0.22		Billiton / Ross Mining	1989-94	Audit GIS (Billiton/Ross maps)		T22	3, 4, 6, 8
	Rock chip / grab	793255	8492240	0.60		Billiton / Ross Mining	1989-94	Audit GIS (Billiton/Ross maps)		T22	3, 4, 6, 8
	Rock chip / grab	793048	8492236	0.03		Billiton / Ross Mining	1989-94	Audit GIS (Billiton/Ross maps)		T22	3, 4, 6, 8
JK149	Rock chip / grab	797450	8496710	0.08	5200	Zapopan (EL5439)	1988	CR19880407	50-100	T23	3, 4, 6
JK150	Rock chip / grab	797440	8496860	0.01	1660	Zapopan (EL5439)	1988	CR19880407	50-100	T23	3, 4, 6
JK151	Rock chip / grab	797380	8496880	0.01	320	Zapopan (EL5439)	1988	CR19880407	50-100	T23	3, 4, 6
JK152	Rock chip / grab	797380	8496830	0.07	190	Zapopan (EL5439)	1988	CR19880407	50-100	T23	3, 4, 6
JK153	Rock chip / grab	797370	8496950	0.12	490	Zapopan (EL5439)	1988	CR19880407	50-100	T23	3, 4, 6
JK154	Rock chip / grab	797350	8497370	0.03	790	Zapopan (EL5439)	1988	CR19880407	50-100	T23	3, 4, 6
JK155	Rock chip / grab	797400	8497510	0.08	1100	Zapopan (EL5439)	1988	CR19880407	50-100	T23	3, 4, 6
JK156	Rock chip / grab	797470	8497550	0.08	1080	Zapopan (EL5439)	1988	CR19880407	50-100	T23	3, 4, 6
JK157	Rock chip / grab	797390	8497620	0.01	240	Zapopan (EL5439)	1988	CR19880407	50-100	T23	3, 4, 6
JK160A	Rock chip / grab	797270	8497420	0.31	1640	Zapopan (EL5439)	1988	CR19880407	50-100	T23	3, 4, 6
JK160B	Rock chip / grab	797270	8497420	0.32	350	Zapopan (EL5439)	1988	CR19880407	50-100	T23	3, 4, 6
JK168	Rock chip / grab	797420	8497990	0.05	170	Zapopan (EL5439)	1988	CR19880407	50-100	T23	3, 4, 6
JK169	Rock chip / grab	797500	8498070	0.12	160	Zapopan (EL5439)	1988	CR19880407	50-100	T23	3, 4, 6
JK170	Rock chip / grab	797430	8498080	0.01	160	Zapopan (EL5439)	1988	CR19880407	50-100	T23	3, 4, 6
JK171A	Rock chip / grab	797460	8498180	0.01	390	Zapopan (EL5439)	1988	CR19880407	50-100	T23	3, 4, 6
JK172	Rock chip / grab	797470	8498260	0.32	830	Zapopan (EL5439)	1988	CR19880407	50-100	T23	3, 4, 6
JK173	Rock chip / grab	797380	8498530	0.06	360	Zapopan (EL5439)	1988	CR19880407	50-100	T23	3, 4, 6
JK174	Rock chip / grab	797490	8498420	0.06	1340	Zapopan (EL5439)	1988	CR19880407	50-100	T23	3, 4, 6
JK175	Rock chip / grab	797370	8498590	0.09	4400	Zapopan (EL5439)	1988	CR19880407	50-100	T23	3, 4, 6
JK176	Rock chip / grab	797130	8498250	0.03	570	Zapopan (EL5439)	1988	CR19880407	50-100	T23	3, 4, 6
JK177	Rock chip / grab	797160	8498330	0.99	1190	Zapopan (EL5439)	1988	CR19880407	50-100	T23	3, 4, 6
JK178	Rock chip / grab	797070	8498380	0.07	110	Zapopan (EL5439)	1988	CR19880407	50-100	T23	3, 4, 6
JK179	Rock chip / grab	797140	8498430	0.07	250	Zapopan (EL5439)	1988	CR19880407	50-100	T23	3, 4, 6
JK180	Rock chip / grab	797070	8498440	0.07	270	Zapopan (EL5439)	1988	CR19880407	50-100	T23	3, 4, 6
JK34	Rock chip / grab	797170	8496730	0.01	50	Zapopan (EL5439)	1988	CR19880407	50-100	T23	3, 4, 6
JK36	Rock chip / grab	797460	8496790	0.11	5500	Zapopan (EL5439)	1988	CR19880407	50-100	T23	3, 4, 6
JK38	Rock chip / grab	797420	8496970	0.01	50	Zapopan (EL5439)	1988	CR19880407	50-100	T23	3, 4, 6
JK40	Rock chip / grab	796760	8497790	0.15	170	Zapopan (EL5439)	1988	CR19880407	50-100	T23	3, 4, 6
JK41	Rock chip / grab	797220	8497990	0.10	580	Zapopan (EL5439)	1988	CR19880407	50-100	T23	3, 4, 6
JK42	Rock chip / grab	797430	8498030	0.20	86000	Zapopan (EL5439)	1988	CR19880407	50-100	T23	3, 4, 6

PC GOLD

Sample	Kind	East (m)	North (m)	Au (g/t)	As (ppm)	Company	Year	Source report	Location precision	Target	Figures
JK43	Rock chip / grab	797450	8497480	0.28	3380	Zapopan (EL5439)	1988	CR19880407	50-100	T23	3, 4, 6
JK44	Rock chip / grab	797330	8497420	0.05	250	Zapopan (EL5439)	1988	CR19880407	50-100	T23	3, 4, 6
JK56	Rock chip / grab	797480	8498570	0.04	140	Zapopan (EL5439)	1988	CR19880407	50-100	T23	3, 4, 6
JK57	Rock chip / grab	797490	8498490	0.02	490	Zapopan (EL5439)	1988	CR19880407	50-100	T23	3, 4, 6
JK58	Rock chip / grab	797080	8498530	0.01	50	Zapopan (EL5439)	1988	CR19880407	50-100	T23	3, 4, 6
JK62	Rock chip / grab	796920	8498540	0.01	320	Zapopan (EL5439)	1988	CR19880407	50-100	T23	3, 4, 6
JK63	Rock chip / grab	797040	8498300	0.44	1720	Zapopan (EL5439)	1988	CR19880407	50-100	T23	3, 4, 6
	Rock chip / grab	795915	8493237	0.01		Henson / Acacia (EL8037)	1994-95	CR19950458 Acacia 1995 (eastern part of	+/-10-30 m (map digitised)	T24	3, 4, 6, 8
	Rock chip / grab	796733	8494711	0.01		Henson / Acacia (EL8037)	1994-95	CR19950458 Acacia 1995 (eastern part of	+/-10-30 m (map digitised)	T25	3, 4, 6
	Rock chip / grab	797046	8493645	0.01		Henson / Acacia (EL8037)	1994-95	CR19950458 Acacia 1995 (eastern part of	+/-10-30 m (map digitised)	T25	3, 4, 6
1203992	Rock chip / grab	794232	8497884	0.01		Acacia (EL8545/EL9127)	1999	CR19990343		T26	3, 4, 6
1320948	Rock chip / grab	795605	8497178	0.01		Acacia (EL8545/EL9127)	1999	CR19990343		T26	3, 4, 6
1320949	Rock chip / grab	795679	8497304	0.01		Acacia (EL8545/EL9127)	1999	CR19990343		T26	3, 4, 6
1707	Rock chip / grab	794102	8498294	0.12		ERA / Linger & Die (EL4839)	1987	CR19870232	50	T26	3, 4, 6
1708	Rock chip / grab	794412	8497174	0.04		ERA / Linger & Die (EL4839)	1987	CR19870232	50	T26	3, 4, 6
1729	Rock chip / grab	794022	8497674	0.02		ERA / Linger & Die (EL4839)	1987	CR19870232	50	T26	3, 4, 6
261798	Rock chip / grab	794922	8498164	0.01		Acacia (EL8545/EL9127)	1999	CR19990343		T26	3, 4, 6
261799	Rock chip / grab	794922	8498164	0.02		Acacia (EL8545/EL9127)	1999	CR19990343		T26	3, 4, 6
261800	Rock chip / grab	794232	8497884	0.02		Acacia (EL8545/EL9127)	1999	CR19990343		T26	3, 4, 6
37201	Rock chip / grab	794072	8498244	0.01		ERA / Linger & Die (EL4839)	1987	CR19870232	50	T26	3, 4, 6
37203	Rock chip / grab	794032	8498284	0.03		ERA / Linger & Die (EL4839)	1987	CR19870232	50	T26	3, 4, 6
37215	Rock chip / grab	794182	8498154	0.03		ERA / Linger & Die (EL4839)	1987	CR19870232	50	T26	3, 4, 6
37305	Rock chip / grab	794212	8498304	0.04		ERA / Linger & Die (EL4839)	1987	CR19870232	50	T26	3, 4, 6
37306	Rock chip / grab	794192	8498344	0.02		ERA / Linger & Die (EL4839)	1987	CR19870232	50	T26	3, 4, 6
37307	Rock chip / grab	794182	8498394	0.02		ERA / Linger & Die (EL4839)	1987	CR19870232	50	T26	3, 4, 6
37308	Rock chip / grab	794172	8498424	0.01		ERA / Linger & Die (EL4839)	1987	CR19870232	50	T26	3, 4, 6
JK236	Rock chip / grab	794580	8497110	0.01	130	Zapopan (EL5439)	1988	CR19880407	50-100	T26	3, 4, 6
JK39	Rock chip / grab	796000	8497720	0.04	3920	Zapopan (EL5439)	1988	CR19880407	50-100	T26	3, 4, 6
JK69	Rock chip / grab	795420	8497400	0.17	50	Zapopan (EL5439)	1988	CR19880407	50-100	T26	3, 4, 6
	Rock chip / grab	794128	8494874	0.07		Billiton	1989	CR19900076 Billiton 1989	+/-10-30 m (map digitised)	T27	3, 4, 6, 8
1321932	Rock chip / grab	799355	8489542	0.02		Acacia (EL8545/EL9127)	1999	CR19990343		T28	3, 4, 6
1321939	Rock chip / grab	799357	8492400	0.01		Acacia (EL8545/EL9127)	1999	CR19990343		T28	3, 4, 6
1275683	Rock chip / grab	790476	8498312	0.00	600	Acacia (EL8047)	1990s	EL24931_2007_A RockChip file		T30	3, 4, 6
1321916	Rock chip / grab	798264	8492840	0.01		Acacia (EL8545/EL9127)	1999	CR19990343		T31	3, 4, 6
1321917	Rock chip / grab	798245	8492830	0.01		Acacia (EL8545/EL9127)	1999	CR19990343		T31	3, 4, 6
1321918	Rock chip / grab	798244	8492782	0.01		Acacia (EL8545/EL9127)	1999	CR19990343		T31	3, 4, 6
1321919	Rock chip / grab	798200	8492788	0.01		Acacia (EL8545/EL9127)	1999	CR19990343		T31	3, 4, 6
1321920	Rock chip / grab	798272	8492768	0.01		Acacia (EL8545/EL9127)	1999	CR19990343		T31	3, 4, 6

Sample	Kind	East (m)	North (m)	Au (g/t)	As (ppm)	Company	Year	Source report	Location precision	Target	Figures
1321924	Rock chip / grab	798068	8492514	0.01		Acacia (EL8545/EL9127)	1999	CR19990343		T31	3, 4, 6
TK 653129	Rock chip / grab	796654	8503320	0.14		Thundelarra (EL24931)	2010	EL24931_2010_A		T32	3, 4, 6
TK654082	Rock chip / grab	797894	8501482	0.10	3880	Thundelarra (EL24931)	2009-10	CR20100423 / EL24931_2009		T33	3, 4, 6
TK654083	Rock chip / grab	797862	8501644	0.02	630	Thundelarra (EL24931)	2009-10	CR20100423 / EL24931_2009		T33	3, 4, 6
1703	Rock chip / grab	792982	8497064	0.02		ERA / Linger & Die (EL4839)	1987-88	CR19870232 / CR19890047	50	T35	3, 4, 6
1711	Rock chip / grab	792722	8497214	0.03		ERA / Linger & Die (EL4839)	1987-88	CR19870232 / CR19890047	50	T35	3, 4, 6
1712	Rock chip / grab	792582	8497094	0.04		ERA / Linger & Die (EL4839)	1987-88	CR19870232 / CR19890047	50	T35	3, 4, 6
1713	Rock chip / grab	792632	8497294	0.09		ERA / Linger & Die (EL4839)	1987-88	CR19870232 / CR19890047	50	T35	3, 4, 6
1714	Rock chip / grab	792512	8497084	0.04		ERA / Linger & Die (EL4839)	1987-88	CR19870232 / CR19890047	50	T35	3, 4, 6
1715	Rock chip / grab	792442	8497284	0.51		ERA / Linger & Die (EL4839)	1987-88	CR19870232 / CR19890047	50	T35	3, 4, 6
1716	Rock chip / grab	792562	8497374	0.05		ERA / Linger & Die (EL4839)	1987-88	CR19870232 / CR19890047	50	T35	3, 4, 6
1721	Rock chip / grab	792782	8497584	0.21		ERA / Linger & Die (EL4839)	1987-88	CR19870232 / CR19890047	50	T35	3, 4, 6
BUR 1	Rock chip / grab	794700	8495800	0.00	-10	Imperial/Thundelarra (EL24931)	2008	EL24931_2008_A		T37	3, 4, 6, 8

Table 6 – Billiton channel and costean lines digitised from report maps). Start and end coordinates GDA94 / MGA Zone 52 (digitised position, ±10–30 m). 'Digitised line length' is the length of the line as digitised from the map and locates the sample only; the sampled length reported by Billiton or Territory Resources, where recorded in the source report, is given in the final column and is the length quoted in this announcement. Grade is the composite channel value recorded on the source map; 'In MRE' marks lines whose midpoint lies inside the Interim MRE outline

ID	Kind	Company / year	Start E (m)	Start N (m)	End E (m)	End N (m)	Digitised line length (m)	Au (g/t)	In MRE	Target
CH-049	Channel – Billiton	Billiton 1990	792827	8495449	792845	8495427	28.1	0.37		
CH-051	Channel – Billiton	Billiton 1990	792799	8495439	792813	8495421	22.1	0.43		T08
CH-053	Channel – Billiton	Billiton 1990	792830	8495423	792830	8495404	18.9	10.1		
CH-054	Channel – Billiton	Billiton 1990	792818	8495363	792833	8495338	29.5	1.10		
CH-174	Channel – Billiton	Billiton 1989–91	792817	8495360	792834	8495360	17.5	0.22		
CH-055	Channel – Billiton	Billiton 1990	792851	8495354	792865	8495336	23.0	0.26		T04
CH-082	Channel – Billiton	Billiton 1990	793492	8495079	793514	8495092	25.4	0.12		T07
CH-086	Channel – Billiton	Billiton 1990	793613	8494921	793628	8494930	17.3	0.20		T07
CH-088	Channel – Billiton	Billiton 1990	793717	8494849	793733	8494858	19.1	0.15		T03
CH-007	Channel – Billiton	Billiton 1989–1990	793775	8494844	793794	8494855	22.4	0.2		T03
CH-007	Channel – Billiton	Billiton 1989–1990	793742	8494835	793760	8494845	21.3	0.30		T03
CH-009	Channel – Billiton	Billiton 1989–1990	793812	8494775	793833	8494788	25.1	0.7		T03
CH-002	Channel – Billiton	Billiton 1989–1990	793849	8494758	793851	8494770	12.7	0.2		T03
CH-002	Channel – Billiton	Billiton 1989–1990	793834	8494749	793848	8494755	15.0	1.25		T03
CH-004	Channel – Billiton	Billiton 1989–1990	793838	8494749	793845	8494752	7.4	17.5		T03
CH-020	Channel – Billiton	Billiton 1989–1991	794224	8494526	794229	8494534	9.3	0.21	Y	
CH-018	Channel – Billiton	Billiton 1989–1990	794273	8494511	794276	8494512	2.9	0.3	Y	
CH-017	Channel – Billiton	Billiton 1989–1990	794257	8494492	794264	8494499	9.5	0.17	Y	
CH-021	Channel – Billiton	Billiton 1989–1990	794282	8494488	794286	8494489	4.2	0.23	Y	
CO-276	Costean channel – Territory Resources 1985 (reported in CR19900076)	Territory Resources 1985	794264	8494466	794291	8494480	30.4	1.02	Y	
CH-022	Channel – Billiton	Billiton 1989–1990	794295	8494451	794298	8494452	3.9	0.21	Y	
CH-175	Costean channel – Territory Resources 1985 (reported in CR19900076)	Territory Resources 1985	794287	8494437	794305	8494446	20.8	1.76	Y	
CH-013	Channel – Billiton	Billiton 1989–1990	794148	8494373	794152	8494374	4.0	0.89	Y	
CH-012	Channel – Billiton	Billiton 1989–1990	794037	8494366	794039	8494368	3.5	1.44	Y	
CH-013	Channel – Billiton	Billiton 1989–1990	794150	8494358	794153	8494360	4.0	27.3	Y	
CH-015	Channel – Billiton	Billiton 1989–1990	794149	8494354	794151	8494355	2.9	1.10	Y	
CH-016	Channel – Billiton	Billiton 1989–1990	794158	8494351	794160	8494352	2.3	1.95	Y	
CH-011	Channel – Billiton	Billiton 1989–1990	793953	8494319	793961	8494322	8.3	0.58	Y	
CH-025	Channel – Billiton	Billiton 1989–1990	794156	8494248	794161	8494247	5.0	0.16	Y	

ID	Kind	Company / year	Start E (m)	Start N (m)	End E (m)	End N (m)	Digitised line length (m)	Au (g/t)	In MRE	Target
CH-026	Channel – Billiton	Billiton 1989–1990	793964	8494212	793968	8494212	4.1	0.32	Y	
CH-027	Channel – Billiton	Billiton 1989–1990	793979	8494189	793992	8494194	14.5	0.28	Y	
CH-028	Channel – Billiton	Billiton 1989–1990	793974	8494157	793989	8494158	14.7	0.30	Y	
CH-030	Channel – Billiton	Billiton 1989–1990	794044	8494114	794058	8494121	15.8	7.95	Y	
CH-031	Channel – Billiton	Billiton 1989–1990	794041	8494087	794047	8494086	6.6	1.02	Y	
CO-126	Costean composite – Billiton	Billiton 1990	794208	8494083	794223	8494090	16.5	3.0	Y	
CH-032	Channel – Billiton	Billiton 1989–1990	794026	8494075	794049	8494088	25.9	0.92	Y	
CH-033	Channel – Billiton	Billiton 1989–1990	794035	8494025	794063	8494042	32.4	1.75	Y	
CH-046	Channel – Billiton	Billiton 1989–1990	794356	8494017	794360	8494018	3.8	0.12		
CH-034	Channel – Billiton	Billiton 1989–1990	794092	8493979	794119	8493985	27.9	0.48	Y	
CH-036	Channel – Billiton	Billiton 1989–1990	794104	8493955	794117	8493959	13.9	2.25	Y	
CH-037	Channel – Billiton	Billiton 1989–1990	794109	8493955	794115	8493954	6.4	0.37	Y	
CH-035	Channel – Billiton	Billiton 1989–1990	794086	8493951	794099	8493952	12.6	1.05	Y	
CH-038	Channel – Billiton	Billiton 1989–1990	794101	8493936	794114	8493930	14.7	0.48	Y	
CH-039	Channel – Billiton	Billiton 1989–1990	794056	8493929	794066	8493933	10.5	9.40	Y	
CH-045	Channel – Billiton	Billiton 1989–1990	794245	8493912	794249	8493913	3.9	0.36	Y	
CH-040	Channel – Billiton	Billiton 1989–1990	794090	8493908	794105	8493911	15.7	3.65	Y	
CH-042	Channel – Billiton	Billiton 1989–1990	794226	8493824	794234	8493826	7.2	0.36	Y	
CH-043	Channel – Billiton	Billiton 1989–1990	794229	8493808	794235	8493809	6.3	0.51	Y	
CH-043	Channel – Billiton	Billiton 1989–1990	794239	8493801	794245	8493798	6.7	0.18	Y	
CH-176	Channel – Billiton	Billiton 1989–91	792409	8492369	792442	8492371	33.1	0.14		T10

Table 7 – Costean composite intervals, Acacia costean channel intervals, Geopeko continuous-chip, MIM channel and Southern Adit channel samples

ID	Kind	Company / year	Easting (m)	Northing (m)	Length (m)	Au (g/t)	Target	Source report
CO-051	Costean composite – line digitised from report map)	Billiton 1990	794103	8494216	2.2	0.19		CR19910047 Billiton 1990
CO-052	Costean composite – line digitised from report map)	Billiton 1990	794105	8494217	2.0	0.18		CR19910047 Billiton 1990
CO-053	Costean composite – line digitised from report map)	Billiton 1990	794106	8494218	2.1	0.15		CR19910047 Billiton 1990
CO-054	Costean composite – line digitised from report map)	Billiton 1990	794108	8494219	2.1	0.12		CR19910047 Billiton 1990
CO-056	Costean composite – line digitised from report map)	Billiton 1990	794112	8494221	2.0	0.33		CR19910047 Billiton 1990
CO-057	Costean composite – line digitised from report map)	Billiton 1990	794114	8494222	2.0	0.18		CR19910047 Billiton 1990

ID	Kind	Company / year	Easting (m)	Northing (m)	Length (m)	Au (g/t)	Target	Source report
CO-058	Costean composite – line digitised from report map)	Billiton 1990	794115	8494222	1.9	0.26		CR19910047 Billiton 1990
CO-060	Costean composite – line digitised from report map)	Billiton 1990	794119	8494224	2.1	0.16		CR19910047 Billiton 1990
CO-063	Costean composite – line digitised from report map)	Billiton 1990	794124	8494227	2.1	1.52		CR19910047 Billiton 1990
CO-064	Costean composite – line digitised from report map)	Billiton 1990	794126	8494228	2.0	0.11		CR19910047 Billiton 1990
CO-065	Costean composite – line digitised from report map)	Billiton 1990	794128	8494229	2.0	0.26		CR19910047 Billiton 1990
CO-066	Costean composite – line digitised from report map)	Billiton 1990	794130	8494230	2.1	0.14		CR19910047 Billiton 1990
CO-070	Costean composite – line digitised from report map)	Billiton 1990	794137	8494234	2.1	0.29		CR19910047 Billiton 1990
CO-071	Costean composite – line digitised from report map)	Billiton 1990	794139	8494235	2.1	0.68		CR19910047 Billiton 1990
CO-072	Costean composite – line digitised from report map)	Billiton 1990	794140	8494236	2.0	0.2		CR19910047 Billiton 1990
CO-073	Costean composite – line digitised from report map)	Billiton 1990	794142	8494237	2.0	0.13		CR19910047 Billiton 1990
CO-076	Costean composite – line digitised from report map)	Billiton 1990	794148	8494240	2.0	0.2		CR19910047 Billiton 1990
CO-083	Costean composite – line digitised from report map)	Billiton 1990	794175	8494255	1.8	0.27		CR19910047 Billiton 1990
CO-087	Costean composite – line digitised from report map)	Billiton 1990	794182	8494258	2.1	0.16		CR19910047 Billiton 1990
CO-088	Costean composite – line digitised from report map)	Billiton 1990	794184	8494259	1.9	0.17		CR19910047 Billiton 1990
CO-089	Costean composite – line digitised from report map)	Billiton 1990	794186	8494260	2.1	0.57		CR19910047 Billiton 1990
CO-090	Costean composite – line digitised from report map)	Billiton 1990	794188	8494261	1.8	0.49		CR19910047 Billiton 1990
CO-091	Costean composite – line digitised from report map)	Billiton 1990	794189	8494262	1.8	0.19		CR19910047 Billiton 1990
CO-093	Costean composite – line digitised from report map)	Billiton 1990	794163	8494248	3.6	0.16		CR19910047 Billiton 1990
CO-094	Costean composite – line digitised from report map)	Billiton 1990	794141	8494151	2.0	0.16		CR19910047 Billiton 1990
CO-095	Costean composite – line digitised from report map)	Billiton 1990	794143	8494152	1.8	0.34		CR19910047 Billiton 1990
CO-096	Costean composite – line digitised from report map)	Billiton 1990	794145	8494153	2.2	0.35		CR19910047 Billiton 1990
CO-097	Costean composite – line digitised from report map)	Billiton 1990	794146	8494154	1.9	0.96		CR19910047 Billiton 1990

ID	Kind	Company / year	Easting (m)	Northing (m)	Length (m)	Au (g/t)	Target	Source report
CO-098	Costean composite – line digitised from report map)	Billiton 1990	794148	8494155	2.1	0.21		CR19910047 Billiton 1990
CO-099	Costean composite – line digitised from report map)	Billiton 1990	794150	8494156	1.9	0.27		CR19910047 Billiton 1990
CO-100	Costean composite – line digitised from report map)	Billiton 1990	794152	8494157	2.0	0.37		CR19910047 Billiton 1990
CO-101	Costean composite – line digitised from report map)	Billiton 1990	794154	8494158	2.0	0.27		CR19910047 Billiton 1990
CO-102	Costean composite – line digitised from report map)	Billiton 1990	794155	8494159	2.0	0.15		CR19910047 Billiton 1990
CO-105	Costean composite – line digitised from report map)	Billiton 1990	794161	8494161	2.0	0.15		CR19910047 Billiton 1990
CO-106	Costean composite – line digitised from report map)	Billiton 1990	794162	8494162	2.1	0.58		CR19910047 Billiton 1990
CO-107	Costean composite – line digitised from report map)	Billiton 1990	794164	8494163	2.0	0.54		CR19910047 Billiton 1990
CO-108	Costean composite – line digitised from report map)	Billiton 1990	794166	8494164	2.0	0.68		CR19910047 Billiton 1990
CO-109	Costean composite – line digitised from report map)	Billiton 1990	794168	8494165	2.0	0.18		CR19910047 Billiton 1990
CO-110	Costean composite – line digitised from report map)	Billiton 1990	794170	8494166	2.1	0.47		CR19910047 Billiton 1990
CO-111	Costean composite – line digitised from report map)	Billiton 1990	794171	8494167	1.8	0.12		CR19910047 Billiton 1990
CO-113	Costean composite – line digitised from report map)	Billiton 1990	794175	8494169	2.1	0.13		CR19910047 Billiton 1990
CO-114	Costean composite – line digitised from report map)	Billiton 1990	794177	8494170	1.9	0.17		CR19910047 Billiton 1990
CO-115	Costean composite – line digitised from report map)	Billiton 1990	794178	8494171	2.1	0.48		CR19910047 Billiton 1990
CO-116	Costean composite – line digitised from report map)	Billiton 1990	794180	8494172	2.1	0.64		CR19910047 Billiton 1990
CO-118	Costean composite – line digitised from report map)	Billiton 1990	794184	8494174	2.0	0.12		CR19910047 Billiton 1990
CO-120	Costean composite – line digitised from report map)	Billiton 1990	794187	8494176	1.9	0.3		CR19910047 Billiton 1990
CO-121	Costean composite – line digitised from report map)	Billiton 1990	794189	8494176	2.0	0.54		CR19910047 Billiton 1990
CO-122	Costean composite – line digitised from report map)	Billiton 1990	794191	8494177	2.0	0.86		CR19910047 Billiton 1990
CO-125	Costean composite – line digitised from report map)	Billiton 1990	794196	8494180	2.1	0.3		CR19910047 Billiton 1990
CO-126	Costean composite – line digitised from report map)	Billiton 1990	794203	8494093	15.9	3.0		CR19910047 Billiton 1990

ID	Kind	Company / year	Easting (m)	Northing (m)	Length (m)	Au (g/t)	Target	Source report
CO-127	Costean composite – line digitised from report map)	Billiton 1990	794196	8494076	1.9	0.33		CR19910047 Billiton 1990
CO-128	Costean composite – line digitised from report map)	Billiton 1990	794198	8494077	2.1	0.12		CR19910047 Billiton 1990
CO-129	Costean composite – line digitised from report map)	Billiton 1990	794200	8494078	1.9	0.12		CR19910047 Billiton 1990
CO-132	Costean composite – line digitised from report map)	Billiton 1990	794205	8494081	2.1	0.17		CR19910047 Billiton 1990
CO-134	Costean composite – line digitised from report map)	Billiton 1990	794209	8494083	2.1	1.46		CR19910047 Billiton 1990
CO-135	Costean composite – line digitised from report map)	Billiton 1990	794211	8494084	1.8	1.61		CR19910047 Billiton 1990
CO-136	Costean composite – line digitised from report map)	Billiton 1990	794212	8494085	1.9	2.95		CR19910047 Billiton 1990
CO-137	Costean composite – line digitised from report map)	Billiton 1990	794214	8494085	2.1	2.82		CR19910047 Billiton 1990
CO-138	Costean composite – line digitised from report map)	Billiton 1990	794216	8494086	1.8	0.23		CR19910047 Billiton 1990
CO-139	Costean composite – line digitised from report map)	Billiton 1990	794218	8494087	2.1	2.3		CR19910047 Billiton 1990
CO-140	Costean composite – line digitised from report map)	Billiton 1990	794219	8494088	1.8	9.1		CR19910047 Billiton 1990
CO-141	Costean composite – line digitised from report map)	Billiton 1990	794221	8494089	2.2	2.89		CR19910047 Billiton 1990
CO-150	Costean composite – line digitised from report map)	Billiton 1990	794253	8493973	2.0	0.15		CR19910047 Billiton 1990
CO-153	Costean composite – line digitised from report map)	Billiton 1990	794258	8493976	2.1	0.11		CR19910047 Billiton 1990
CO-155	Costean composite – line digitised from report map)	Billiton 1990	794262	8493978	2.1	0.17		CR19910047 Billiton 1990
CO-156	Costean composite – line digitised from report map)	Billiton 1990	794264	8493979	1.9	0.14		CR19910047 Billiton 1990
CO-160	Costean composite – line digitised from report map)	Billiton 1990	794196	8493942	2.4	0.11		CR19910047 Billiton 1990
CO-170	Costean composite – line digitised from report map)	Billiton 1990	794216	8493949	2.2	0.11		CR19910047 Billiton 1990
CO-172	Costean composite – line digitised from report map)	Billiton 1990	794220	8493950	2.2	0.12		CR19910047 Billiton 1990
CO-173	Costean composite – line digitised from report map)	Billiton 1990	794222	8493951	2.3	0.37		CR19910047 Billiton 1990
CO-182	Costean composite – line digitised from report map)	Billiton 1990	794240	8493957	2.0	0.27		CR19910047 Billiton 1990
CO-184	Costean composite – line digitised from report map)	Billiton 1990	794244	8493958	2.2	0.8		CR19910047 Billiton 1990

ID	Kind	Company / year	Easting (m)	Northing (m)	Length (m)	Au (g/t)	Target	Source report
CO-185	Costean composite – line digitised from report map)	Billiton 1990	794246	8493959	2.2	0.28		CR19910047 Billiton 1990
CO-190	Costean composite – line digitised from report map)	Billiton 1990	794257	8493962	2.0	0.11		CR19910047 Billiton 1990
CO-192	Costean composite – line digitised from report map)	Billiton 1990	794260	8493963	2.3	0.77		CR19910047 Billiton 1990
CO-193	Costean composite – line digitised from report map)	Billiton 1990	794262	8493964	2.2	0.19		CR19910047 Billiton 1990
CO-195	Costean composite – line digitised from report map)	Billiton 1990	794266	8493965	2.4	0.14		CR19910047 Billiton 1990
CO-197	Costean composite – line digitised from report map)	Billiton 1990	794271	8493966	2.1	0.24	T09	CR19910047 Billiton 1990
CO-198	Costean composite – line digitised from report map)	Billiton 1990	794273	8493967	1.9	0.13	T09	CR19910047 Billiton 1990
CO-199	Costean composite – line digitised from report map)	Billiton 1990	794275	8493968	2.1	2.49	T09	CR19910047 Billiton 1990
CO-201	Costean composite – line digitised from report map)	Billiton 1990	794279	8493969	2.1	0.29	T09	CR19910047 Billiton 1990
CO-202	Costean composite – line digitised from report map)	Billiton 1990	794281	8493969	2.0	0.36	T09	CR19910047 Billiton 1990
CO-204	Costean composite – line digitised from report map)	Billiton 1990	794285	8493971	1.9	0.44	T09	CR19910047 Billiton 1990
CO-205	Costean composite – line digitised from report map)	Billiton 1990	794286	8493972	2.3	1.3	T09	CR19910047 Billiton 1990
CO-206	Costean composite – line digitised from report map)	Billiton 1990	794289	8493972	2.1	2.67	T09	CR19910047 Billiton 1990
CO-207	Costean composite – line digitised from report map)	Billiton 1990	794291	8493973	2.2	0.35	T09	CR19910047 Billiton 1990
CO-210	Costean composite – line digitised from report map)	Billiton 1990	794297	8493975	1.9	0.22	T09	CR19910047 Billiton 1990
CO-211	Costean composite – line digitised from report map)	Billiton 1990	794299	8493976	2.1	0.3	T09	CR19910047 Billiton 1990
CO-212	Costean composite – line digitised from report map)	Billiton 1990	794301	8493976	2.2	0.12	T09	CR19910047 Billiton 1990
CO-213	Costean composite – line digitised from report map)	Billiton 1990	794303	8493977	2.0	0.18	T09	CR19910047 Billiton 1990
CO-214	Costean composite – line digitised from report map)	Billiton 1990	794305	8493977	2.1	0.16	T09	CR19910047 Billiton 1990
CO-215	Costean composite – line digitised from report map)	Billiton 1990	794307	8493978	2.4	0.16	T09	CR19910047 Billiton 1990
CO-217	Costean composite – line digitised from report map)	Billiton 1990	794311	8493979	2.0	0.15	T09	CR19910047 Billiton 1990
CO-233	Costean composite – line digitised from report map)	Billiton 1990	794328	8493853	2.1	0.13		CR19910047 Billiton 1990

ID	Kind	Company / year	Easting (m)	Northing (m)	Length (m)	Au (g/t)	Target	Source report
CO-234	Costean composite – line digitised from report map)	Billiton 1990	794329	8493854	1.9	0.11		CR19910047 Billiton 1990
CO-247	Costean composite – line digitised from report map)	Billiton 1990	794101	8494215	2.1	0.19		CR19920176 Billiton 1990
CO-248	Costean composite – line digitised from report map)	Billiton 1990	794103	8494216	2.2	0.18		CR19920176 Billiton 1990
CO-249	Costean composite – line digitised from report map)	Billiton 1990	794104	8494217	2.0	0.15		CR19920176 Billiton 1990
CO-250	Costean composite – line digitised from report map)	Billiton 1990	794106	8494218	1.9	0.12		CR19920176 Billiton 1990
CO-252	Costean composite – line digitised from report map)	Billiton 1990	794110	8494220	2.1	0.33		CR19920176 Billiton 1990
CO-253	Costean composite – line digitised from report map)	Billiton 1990	794112	8494220	2.1	0.18		CR19920176 Billiton 1990
CO-254	Costean composite – line digitised from report map)	Billiton 1990	794114	8494221	1.8	0.26		CR19920176 Billiton 1990
CO-256	Costean composite – line digitised from report map)	Billiton 1990	794117	8494223	2.3	0.16		CR19920176 Billiton 1990
CO-318	Costean composite – line digitised from report map)	Ross Mining 1992	793906	8493399	5.2	0.15		CR19920658 Ross Mining 1992
CO-320	Costean composite – line digitised from report map)	Ross Mining 1992	793914	8493404	5.0	0.8		CR19920658 Ross Mining 1992
CO-328	Costean composite – line digitised from report map)	Ross Mining 1992	793950	8493423	5.0	0.13		CR19920658 Ross Mining 1992
CO-360	Costean composite – line digitised from report map)	Ross Mining 1992	794044	8493417	4.9	0.38		CR19920658 Ross Mining 1992
CO-371	Costean composite – line digitised from report map)	Ross Mining 1992	794092	8493443	5.0	0.23		CR19920658 Ross Mining 1992
51112	Adit channel – Southern Adit)	Ross Mining 1994	794291	8493978	1.0	0.22	T09	Sheldon 1994 Table 1b; PC Gold
51114	Adit channel – Southern Adit)	Ross Mining 1994	794290	8493978	0.6	0.18	T09	Sheldon 1994 Table 1b; PC Gold
51115	Adit channel – Southern Adit)	Ross Mining 1994	794286	8493977	0.8	3.05	T09	Sheldon 1994 Table 1b; PC Gold
51116	Adit channel – Southern Adit)	Ross Mining 1994	794286	8493977	1.0	1.01	T09	Sheldon 1994 Table 1b; PC Gold
51117	Adit channel – Southern Adit)	Ross Mining 1994	794285	8493976	1.0	0.2	T09	Sheldon 1994 Table 1b; PC Gold
51118	Adit channel – Southern Adit)	Ross Mining 1994	794284	8493976	1.0	0.12	T09	Sheldon 1994 Table 1b; PC Gold
51119	Adit channel – Southern Adit)	Ross Mining 1994	794284	8493976	1.0	0.42	T09	Sheldon 1994 Table 1b; PC Gold
51120	Adit channel – Southern Adit)	Ross Mining 1994	794283	8493977	1.0	5.25	T09	Sheldon 1994 Table 1b; PC Gold
51121	Adit channel – Southern Adit)	Ross Mining 1994	794282	8493979	1.0	3.35	T09	Sheldon 1994 Table 1b; PC Gold
51122	Adit channel – Southern Adit)	Ross Mining 1994	794283	8493980	1.0	61.2	T09	Sheldon 1994 Table 1b; PC Gold
51123	Adit channel – Southern Adit)	Ross Mining 1994	794283	8493981	1.0	1.2	T09	Sheldon 1994 Table 1b; PC Gold
51125	Adit channel – Southern Adit)	Ross Mining 1994	794282	8493982	0.35	13.1	T09	Sheldon 1994 Table 1b; PC Gold
51126	Adit channel – Southern Adit)	Ross Mining 1994	794281	8493986	1.0	6.01	T09	Sheldon 1994 Table 1b; PC Gold
51127	Adit channel – Southern Adit)	Ross Mining 1994	794281	8493987	1.0	5.49	T09	Sheldon 1994 Table 1b; PC Gold
51129	Adit channel – Southern Adit)	Ross Mining 1994	794281	8493989	1.0	7.26	T09	Sheldon 1994 Table 1b; PC Gold

PC GOLD

ID	Kind	Company / year	Easting (m)	Northing (m)	Length (m)	Au (g/t)	Target	Source report
51130	Adit channel – Southern Adit)	Ross Mining 1994	794280	8493991	1.0	40.45	T09	Sheldon 1994 Table 1b; PC Gold
51131	Adit channel – Southern Adit)	Ross Mining 1994	794280	8493990	1.0	0.51	T09	Sheldon 1994 Table 1b; PC Gold
51132	Adit channel – Southern Adit)	Ross Mining 1994	794279	8493991	1.0	0.37	T09	Sheldon 1994 Table 1b; PC Gold
51133	Adit channel – Southern Adit)	Ross Mining 1994	794278	8493995	1.0	0.83	T09	Sheldon 1994 Table 1b; PC Gold
51134	Adit channel – Southern Adit)	Ross Mining 1994	794279	8493995	1.0	15.7	T09	Sheldon 1994 Table 1b; PC Gold
51135	Adit channel – Southern Adit)	Ross Mining 1994	794278	8493999	1.0	74.8	T09	Sheldon 1994 Table 1b; PC Gold
51136	Adit channel – Southern Adit)	Ross Mining 1994	794278	8494001	0.7	2.48	T09	Sheldon 1994 Table 1b; PC Gold
51137	Adit channel – Southern Adit)	Ross Mining 1994	794277	8494005	1.0	37.3	T09	Sheldon 1994 Table 1b; PC Gold
51138	Adit channel – Southern Adit)	Ross Mining 1994	794277	8494006	1.0	3.55	T09	Sheldon 1994 Table 1b; PC Gold
51140	Adit channel – Southern Adit)	Ross Mining 1994	794277	8494008	1.0	13.1	T09	Sheldon 1994 Table 1b; PC Gold
51141	Adit channel – Southern Adit)	Ross Mining 1994	794276	8494010	0.8	2.0	T09	Sheldon 1994 Table 1b; PC Gold
51144	Adit channel – Southern Adit)	Ross Mining 1994	794283	8493975	0.6	5.77	T09	Sheldon 1994 Table 1b; PC Gold
51145	Adit channel – Southern Adit)	Ross Mining 1994	794284	8493970	0.7	1.96	T09	Sheldon 1994 Table 1b; PC Gold
51146	Adit channel – Southern Adit)	Ross Mining 1994	794250	8493947	0.7	0.21		Sheldon 1994 Table 1b; PC Gold
51147	Adit channel – Southern Adit)	Ross Mining 1994	794285	8493966		23.95	T09	Sheldon 1994 Table 1b; PC Gold
51151	Adit channel – Southern Adit)	Ross Mining 1994	794276	8493974	1.0	0.12	T09	Sheldon 1994 Table 1b; PC Gold
51152	Adit channel – Southern Adit)	Ross Mining 1994	794266	8493971	1.0	2.47		Sheldon 1994 Table 1b; PC Gold
51153	Adit channel – Southern Adit)	Ross Mining 1994	794265	8493971	1.0	0.67		Sheldon 1994 Table 1b; PC Gold
51154	Adit channel – Southern Adit)	Ross Mining 1994	794264	8493970	1.0	0.51		Sheldon 1994 Table 1b; PC Gold
51155	Adit channel – Southern Adit)	Ross Mining 1994	794263	8493970	1.0	0.31		Sheldon 1994 Table 1b; PC Gold
51156	Adit channel – Southern Adit)	Ross Mining 1994	794262	8493972	1.0	0.23		Sheldon 1994 Table 1b; PC Gold
51157	Adit channel – Southern Adit)	Ross Mining 1994	794262	8493973	1.0	0.15		Sheldon 1994 Table 1b; PC Gold
51158	Adit channel – Southern Adit)	Ross Mining 1994	794263	8493973	0.15	0.88		Sheldon 1994 Table 1b; PC Gold
51160	Adit channel – Southern Adit)	Ross Mining 1994	794261	8493970	1.0	0.47		Sheldon 1994 Table 1b; PC Gold
51161	Adit channel – Southern Adit)	Ross Mining 1994	794261	8493970	0.45	0.37		Sheldon 1994 Table 1b; PC Gold
51162	Adit channel – Southern Adit)	Ross Mining 1994	794260	8493969	0.8	2.66		Sheldon 1994 Table 1b; PC Gold
51163	Adit channel – Southern Adit)	Ross Mining 1994	794258	8493968	0.8	5.5		Sheldon 1994 Table 1b; PC Gold
51165	Adit channel – Southern Adit)	Ross Mining 1994	794258	8493968	1.0	0.41		Sheldon 1994 Table 1b; PC Gold
51166	Adit channel – Southern Adit)	Ross Mining 1994	794255	8493968	1.0	0.3		Sheldon 1994 Table 1b; PC Gold
51167	Adit channel – Southern Adit)	Ross Mining 1994	794255	8493968	0.5	0.62		Sheldon 1994 Table 1b; PC Gold
51171	Adit channel – Southern Adit)	Ross Mining 1994	794251	8493966	1.0	0.25		Sheldon 1994 Table 1b; PC Gold
51172	Adit channel – Southern Adit)	Ross Mining 1994	794253	8493970	0.7	3.8		Sheldon 1994 Table 1b; PC Gold
51173	Adit channel – Southern Adit)	Ross Mining 1994	794253	8493970	0.5	0.2		Sheldon 1994 Table 1b; PC Gold
51174	Adit channel – Southern Adit)	Ross Mining 1994	794252	8493971	1.0	0.45		Sheldon 1994 Table 1b; PC Gold
51175	Adit channel – Southern Adit)	Ross Mining 1994	794252	8493972	0.5	1.6		Sheldon 1994 Table 1b; PC Gold
51177	Adit channel – Southern Adit)	Ross Mining 1994	794252	8493974	1.0	2.26		Sheldon 1994 Table 1b; PC Gold
51181	Adit channel – Southern Adit)	Ross Mining 1994	794252	8493969	1.0	0.27		Sheldon 1994 Table 1b; PC Gold
51182	Adit channel – Southern Adit)	Ross Mining 1994	794252	8493969	1.0	8.62		Sheldon 1994 Table 1b; PC Gold
51183	Adit channel – Southern Adit)	Ross Mining 1994	794251	8493969	1.0	0.31		Sheldon 1994 Table 1b; PC Gold
51184	Adit channel – Southern Adit)	Ross Mining 1994	794240	8493963	1.0	0.18		Sheldon 1994 Table 1b; PC Gold
51185	Adit channel – Southern Adit)	Ross Mining 1994	794234	8493962	0.8	0.83		Sheldon 1994 Table 1b; PC Gold

ID	Kind	Company / year	Easting (m)	Northing (m)	Length (m)	Au (g/t)	Target	Source report
51186	Adit channel – Southern Adit)	Ross Mining 1994	794234	8493962	1.0	0.15		Sheldon 1994 Table 1b; PC Gold
51188	Adit channel – Southern Adit)	Ross Mining 1994	794232	8493962	1.0	0.71		Sheldon 1994 Table 1b; PC Gold
51189	Adit channel – Southern Adit)	Ross Mining 1994	794232	8493961	1.0	2.17		Sheldon 1994 Table 1b; PC Gold
51195	Adit channel – Southern Adit)	Ross Mining 1994	794214	8493956	1.0	1.62		Sheldon 1994 Table 1b; PC Gold
CTN98HR001 16–18 m	Costean channel interval – Acacia	Acacia SEL7707 1998.0	791501	8492086	2.0	0.19		Acacia SEL7707 (CR19990447)
CTN98HR001 18–20 m	Costean channel interval – Acacia	Acacia SEL7707 1998.0	791503	8492086	2.0	0.2		Acacia SEL7707 (CR19990447)
CTN98HR001 24–26 m	Costean channel interval – Acacia	Acacia SEL7707 1998.0	791509	8492086	2.0	0.13		Acacia SEL7707 (CR19990447)
CTN98HR001 26–28 m	Costean channel interval – Acacia	Acacia SEL7707 1998.0	791511	8492086	2.0	0.15		Acacia SEL7707 (CR19990447)
CTN98HR001 100–102 m	Costean channel interval – Acacia	Acacia SEL7707 1998.0	791585	8492086	2.0	0.12		Acacia SEL7707 (CR19990447)
CTN98HR001 102–104 m	Costean channel interval – Acacia	Acacia SEL7707 1998.0	791587	8492086	2.0	0.17		Acacia SEL7707 (CR19990447)
CTN98HR002 0–2 m	Costean channel interval – Acacia	Acacia SEL7707 1998.0	791610	8491896	2.0	0.26		Acacia SEL7707 (CR19990447)
CTN98HR002 2–4 m	Costean channel interval – Acacia	Acacia SEL7707 1998.0	791612	8491896	2.0	0.13		Acacia SEL7707 (CR19990447)
CTN98HR002 4–6 m	Costean channel interval – Acacia	Acacia SEL7707 1998.0	791614	8491896	2.0	0.13		Acacia SEL7707 (CR19990447)
CTN98HR002 6–8 m	Costean channel interval – Acacia	Acacia SEL7707 1998.0	791616	8491896	2.0	0.23		Acacia SEL7707 (CR19990447)
CTN98HR002 10–12 m	Costean channel interval – Acacia	Acacia SEL7707 1998.0	791620	8491896	2.0	0.12		Acacia SEL7707 (CR19990447)
CTN98HR002 12–14 m	Costean channel interval – Acacia	Acacia SEL7707 1998.0	791622	8491896	2.0	0.71		Acacia SEL7707 (CR19990447)
CTN98HR002 22–24 m	Costean channel interval – Acacia	Acacia SEL7707 1998.0	791632	8491896	2.0	0.34		Acacia SEL7707 (CR19990447)
CTN98HR002 24–26 m	Costean channel interval – Acacia	Acacia SEL7707 1998.0	791634	8491896	2.0	0.38		Acacia SEL7707 (CR19990447)
CTN98HR002 32–34 m	Costean channel interval – Acacia	Acacia SEL7707 1998.0	791642	8491896	2.0	0.12		Acacia SEL7707 (CR19990447)
CTN98HR002 34–36 m	Costean channel interval – Acacia	Acacia SEL7707 1998.0	791644	8491896	2.0	2.5		Acacia SEL7707 (CR19990447)
CTN98HR002 36–38 m	Costean channel interval – Acacia	Acacia SEL7707 1998.0	791646	8491896	2.0	0.15		Acacia SEL7707 (CR19990447)
CTN98HR002 38–40 m	Costean channel interval – Acacia	Acacia SEL7707 1998.0	791648	8491896	2.0	2.0		Acacia SEL7707 (CR19990447)
CTN98HR002 40–42 m	Costean channel interval – Acacia	Acacia SEL7707 1998.0	791650	8491896	2.0	0.13		Acacia SEL7707 (CR19990447)
CTN98HR002 44–46 m	Costean channel interval – Acacia	Acacia SEL7707 1998.0	791654	8491896	2.0	0.12		Acacia SEL7707 (CR19990447)
CTN98HR002 46–48 m	Costean channel interval – Acacia	Acacia SEL7707 1998.0	791656	8491896	2.0	0.11		Acacia SEL7707 (CR19990447)
CTN98HR002 48–50 m	Costean channel interval – Acacia	Acacia SEL7707 1998.0	791658	8491896	2.0	0.16		Acacia SEL7707 (CR19990447)
CTN98HR002 56–58 m	Costean channel interval – Acacia	Acacia SEL7707 1998.0	791666	8491896	2.0	0.11		Acacia SEL7707 (CR19990447)
CTN98HR002 58–60 m	Costean channel interval – Acacia	Acacia SEL7707 1998.0	791668	8491896	2.0	0.55		Acacia SEL7707 (CR19990447)
CTN98HR002 60–62 m	Costean channel interval – Acacia	Acacia SEL7707 1998.0	791670	8491896	2.0	0.11		Acacia SEL7707 (CR19990447)
CTN98HR002 62–64 m	Costean channel interval – Acacia	Acacia SEL7707 1998.0	791672	8491896	2.0	0.11		Acacia SEL7707 (CR19990447)
CTN98HR002 64–66 m	Costean channel interval – Acacia	Acacia SEL7707 1998.0	791674	8491896	2.0	0.37		Acacia SEL7707 (CR19990447)
CTN98HR002 108–110 m	Costean channel interval – Acacia	Acacia SEL7707 1998.0	791718	8491896	2.0	2.16		Acacia SEL7707 (CR19990447)
CTN98HR002 198–200 m	Costean channel interval – Acacia	Acacia SEL7707 1998.0	791808	8491896	2.0	0.25		Acacia SEL7707 (CR19990447)
CTN98HR003 6–8 m	Costean channel interval – Acacia	Acacia SEL7707 1998.0	791787	8491760	2.0	0.11		Acacia SEL7707 (CR19990447)
CTN98HR003 34–36 m	Costean channel interval – Acacia	Acacia SEL7707 1998.0	791815	8491760	2.0	0.26		Acacia SEL7707 (CR19990447)
CTN98HR003 36–38 m	Costean channel interval – Acacia	Acacia SEL7707 1998.0	791817	8491760	2.0	0.24		Acacia SEL7707 (CR19990447)
CTN98HR003 46–48 m	Costean channel interval – Acacia	Acacia SEL7707 1998.0	791827	8491760	2.0	0.17		Acacia SEL7707 (CR19990447)
CTN98HR003 48–50 m	Costean channel interval – Acacia	Acacia SEL7707 1998.0	791829	8491760	2.0	2.82		Acacia SEL7707 (CR19990447)
CTN98HR003 50–52 m	Costean channel interval – Acacia	Acacia SEL7707 1998.0	791831	8491760	2.0	0.13		Acacia SEL7707 (CR19990447)
CTN98HR003 52–54 m	Costean channel interval – Acacia	Acacia SEL7707 1998.0	791833	8491760	2.0	0.12		Acacia SEL7707 (CR19990447)
CTN98HR003 54–56 m	Costean channel interval – Acacia	Acacia SEL7707 1998.0	791835	8491760	2.0	0.13		Acacia SEL7707 (CR19990447)

PC GOLD

ID	Kind	Company / year	Easting (m)	Northing (m)	Length (m)	Au (g/t)	Target	Source report
CTN98HR003 56–58 m	Costean channel interval – Acacia	Acacia SEL7707 1998.0	791837	8491760	2.0	0.12		Acacia SEL7707 (CR19990447)
CTN98HR003 58–60 m	Costean channel interval – Acacia	Acacia SEL7707 1998.0	791839	8491760	2.0	0.14		Acacia SEL7707 (CR19990447)
CTN98HR003 62–64 m	Costean channel interval – Acacia	Acacia SEL7707 1998.0	791843	8491760	2.0	0.15		Acacia SEL7707 (CR19990447)
CTN98HR003 68–70 m	Costean channel interval – Acacia	Acacia SEL7707 1998.0	791849	8491760	2.0	0.11		Acacia SEL7707 (CR19990447)
CTN98HR003 72–74 m	Costean channel interval – Acacia	Acacia SEL7707 1998.0	791853	8491760	2.0	0.22		Acacia SEL7707 (CR19990447)
CTN98MC001 60–62 m	Costean channel interval – Acacia	Acacia SEL7707 1998.0	793188	8489942	2.0	0.11		Acacia SEL7707 (CR19990447)
CTN98MC002 2–4 m	Costean channel interval – Acacia	Acacia SEL7707 1998.0	793355	8489526	2.0	0.14		Acacia SEL7707 (CR19990447)
CTN98ZP001 20–22 m	Costean channel interval – Acacia	Acacia SEL7707 1998.0	790922	8491476	2.0	0.14		Acacia SEL7707 (CR19990447)
CTN98ZP001 22–24 m	Costean channel interval – Acacia	Acacia SEL7707 1998.0	790924	8491476	2.0	0.15		Acacia SEL7707 (CR19990447)
CTN98ZP001 24–26 m	Costean channel interval – Acacia	Acacia SEL7707 1998.0	790926	8491476	2.0	0.13		Acacia SEL7707 (CR19990447)
CTN98ZP001 26–28 m	Costean channel interval – Acacia	Acacia SEL7707 1998.0	790928	8491476	2.0	0.18		Acacia SEL7707 (CR19990447)
CTN98ZP001 32–34 m	Costean channel interval – Acacia	Acacia SEL7707 1998.0	790934	8491476	2.0	0.14		Acacia SEL7707 (CR19990447)
CTN98ZP001 34–36 m	Costean channel interval – Acacia	Acacia SEL7707 1998.0	790936	8491476	2.0	0.32		Acacia SEL7707 (CR19990447)
CTN98ZP001 36–38 m	Costean channel interval – Acacia	Acacia SEL7707 1998.0	790938	8491476	2.0	0.42		Acacia SEL7707 (CR19990447)
CTN98ZP001 38–40 m	Costean channel interval – Acacia	Acacia SEL7707 1998.0	790940	8491476	2.0	0.21		Acacia SEL7707 (CR19990447)
CTN98ZP001 40–42 m	Costean channel interval – Acacia	Acacia SEL7707 1998.0	790942	8491476	2.0	0.2		Acacia SEL7707 (CR19990447)
CTN98ZP001 42–44 m	Costean channel interval – Acacia	Acacia SEL7707 1998.0	790944	8491476	2.0	0.34		Acacia SEL7707 (CR19990447)
CTN98ZP001 44–46 m	Costean channel interval – Acacia	Acacia SEL7707 1998.0	790946	8491476	2.0	0.17		Acacia SEL7707 (CR19990447)
CTN98ZP001 46–48 m	Costean channel interval – Acacia	Acacia SEL7707 1998.0	790948	8491476	2.0	0.13		Acacia SEL7707 (CR19990447)
CTN98ZP001 48–50 m	Costean channel interval – Acacia	Acacia SEL7707 1998.0	790950	8491476	2.0	0.48		Acacia SEL7707 (CR19990447)
CTN98ZP001 50–52 m	Costean channel interval – Acacia	Acacia SEL7707 1998.0	790952	8491476	2.0	0.36		Acacia SEL7707 (CR19990447)
CTN98ZP001 52–54 m	Costean channel interval – Acacia	Acacia SEL7707 1998.0	790954	8491476	2.0	0.15		Acacia SEL7707 (CR19990447)
CTN98ZP001 62–64 m	Costean channel interval – Acacia	Acacia SEL7707 1998.0	790964	8491476	2.0	0.2		Acacia SEL7707 (CR19990447)
CTN98ZP001 66–68 m	Costean channel interval – Acacia	Acacia SEL7707 1998.0	790968	8491476	2.0	0.11		Acacia SEL7707 (CR19990447)
CTN98ZP001 74–76 m	Costean channel interval – Acacia	Acacia SEL7707 1998.0	790976	8491476	2.0	0.11		Acacia SEL7707 (CR19990447)
CTN98ZP001 76–78 m	Costean channel interval – Acacia	Acacia SEL7707 1998.0	790978	8491476	2.0	0.18		Acacia SEL7707 (CR19990447)
CTN98ZP001 78–80 m	Costean channel interval – Acacia	Acacia SEL7707 1998.0	790980	8491476	2.0	0.38		Acacia SEL7707 (CR19990447)
CTN98ZP001 80–82 m	Costean channel interval – Acacia	Acacia SEL7707 1998.0	790982	8491476	2.0	0.23		Acacia SEL7707 (CR19990447)
CTN98ZP001 82–84 m	Costean channel interval – Acacia	Acacia SEL7707 1998.0	790984	8491476	2.0	0.2		Acacia SEL7707 (CR19990447)
CTN98ZP001 84–86 m	Costean channel interval – Acacia	Acacia SEL7707 1998.0	790986	8491476	2.0	0.19		Acacia SEL7707 (CR19990447)
CTN98ZP001 86–88 m	Costean channel interval – Acacia	Acacia SEL7707 1998.0	790988	8491476	2.0	0.19		Acacia SEL7707 (CR19990447)
CTN98ZP001 88–90 m	Costean channel interval – Acacia	Acacia SEL7707 1998.0	790990	8491476	2.0	0.49		Acacia SEL7707 (CR19990447)
CTN98ZP001 90–92 m	Costean channel interval – Acacia	Acacia SEL7707 1998.0	790992	8491476	2.0	0.63		Acacia SEL7707 (CR19990447)
CTN98ZP001 92–94 m	Costean channel interval – Acacia	Acacia SEL7707 1998.0	790994	8491476	2.0	0.42		Acacia SEL7707 (CR19990447)
CTN98ZP001 94–96 m	Costean channel interval – Acacia	Acacia SEL7707 1998.0	790996	8491476	2.0	0.47		Acacia SEL7707 (CR19990447)
CTN98ZP001 96–98 m	Costean channel interval – Acacia	Acacia SEL7707 1998.0	790998	8491476	2.0	0.37		Acacia SEL7707 (CR19990447)
CTN98ZP001 98–100 m	Costean channel interval – Acacia	Acacia SEL7707 1998.0	791000	8491476	2.0	0.36		Acacia SEL7707 (CR19990447)
CTN98ZP001 100–102 m	Costean channel interval – Acacia	Acacia SEL7707 1998.0	791002	8491476	2.0	0.78		Acacia SEL7707 (CR19990447)
CTN98ZP001 102–104 m	Costean channel interval – Acacia	Acacia SEL7707 1998.0	791004	8491476	2.0	0.81		Acacia SEL7707 (CR19990447)
CTN98ZP001 104–106 m	Costean channel interval – Acacia	Acacia SEL7707 1998.0	791006	8491476	2.0	0.46		Acacia SEL7707 (CR19990447)
CTN98ZP001 106–108 m	Costean channel interval – Acacia	Acacia SEL7707 1998.0	791008	8491476	2.0	0.81		Acacia SEL7707 (CR19990447)

ID	Kind	Company / year	Easting (m)	Northing (m)	Length (m)	Au (g/t)	Target	Source report
CTN98ZP001 108–110 m	Costean channel interval – Acacia	Acacia SEL7707 1998.0	791010	8491476	2.0	0.22		Acacia SEL7707 (CR19990447)
CTN98ZP001 110–112 m	Costean channel interval – Acacia	Acacia SEL7707 1998.0	791012	8491476	2.0	0.34		Acacia SEL7707 (CR19990447)
CTN98ZP001 112–114 m	Costean channel interval – Acacia	Acacia SEL7707 1998.0	791014	8491476	2.0	0.26		Acacia SEL7707 (CR19990447)
CTN98ZP001 114–116 m	Costean channel interval – Acacia	Acacia SEL7707 1998.0	791016	8491476	2.0	0.13		Acacia SEL7707 (CR19990447)
CTN98ZP001 116–118 m	Costean channel interval – Acacia	Acacia SEL7707 1998.0	791018	8491476	2.0	0.15		Acacia SEL7707 (CR19990447)
CTN98ZP001 118–120 m	Costean channel interval – Acacia	Acacia SEL7707 1998.0	791020	8491476	2.0	0.12		Acacia SEL7707 (CR19990447)
CTN98ZP001 120–122 m	Costean channel interval – Acacia	Acacia SEL7707 1998.0	791022	8491476	2.0	0.29		Acacia SEL7707 (CR19990447)
CTN98ZP001 122–124 m	Costean channel interval – Acacia	Acacia SEL7707 1998.0	791024	8491476	2.0	0.19		Acacia SEL7707 (CR19990447)
CTN98ZP001 124–126 m	Costean channel interval – Acacia	Acacia SEL7707 1998.0	791026	8491476	2.0	0.19		Acacia SEL7707 (CR19990447)
CTN98ZP001 126–128 m	Costean channel interval – Acacia	Acacia SEL7707 1998.0	791028	8491476	2.0	0.16		Acacia SEL7707 (CR19990447)
CTN98ZP001 130–132 m	Costean channel interval – Acacia	Acacia SEL7707 1998.0	791032	8491476	2.0	0.13		Acacia SEL7707 (CR19990447)
CTN98ZP001 142–144 m	Costean channel interval – Acacia	Acacia SEL7707 1998.0	791044	8491476	2.0	0.13		Acacia SEL7707 (CR19990447)
CTN98ZP001 144–146 m	Costean channel interval – Acacia	Acacia SEL7707 1998.0	791046	8491476	2.0	0.2		Acacia SEL7707 (CR19990447)
CTN98ZP001 146–148 m	Costean channel interval – Acacia	Acacia SEL7707 1998.0	791048	8491476	2.0	0.16		Acacia SEL7707 (CR19990447)
CTN98ZP001 148–150 m	Costean channel interval – Acacia	Acacia SEL7707 1998.0	791050	8491476	2.0	0.17		Acacia SEL7707 (CR19990447)
CTN98ZP001 150–152 m	Costean channel interval – Acacia	Acacia SEL7707 1998.0	791052	8491476	2.0	0.22		Acacia SEL7707 (CR19990447)
CTN98ZP001 152–154 m	Costean channel interval – Acacia	Acacia SEL7707 1998.0	791054	8491476	2.0	0.21		Acacia SEL7707 (CR19990447)
CTN98ZP001 154–156 m	Costean channel interval – Acacia	Acacia SEL7707 1998.0	791056	8491476	2.0	0.12		Acacia SEL7707 (CR19990447)
CTN98ZP001 156–158 m	Costean channel interval – Acacia	Acacia SEL7707 1998.0	791058	8491476	2.0	0.11		Acacia SEL7707 (CR19990447)
CTN98ZP001 158–160 m	Costean channel interval – Acacia	Acacia SEL7707 1998.0	791060	8491476	2.0	0.24		Acacia SEL7707 (CR19990447)
CTN98ZP001 160–162 m	Costean channel interval – Acacia	Acacia SEL7707 1998.0	791062	8491476	2.0	0.16		Acacia SEL7707 (CR19990447)
CTN98ZP001 162–164 m	Costean channel interval – Acacia	Acacia SEL7707 1998.0	791064	8491476	2.0	0.36		Acacia SEL7707 (CR19990447)
CTN98ZP001 164–166 m	Costean channel interval – Acacia	Acacia SEL7707 1998.0	791066	8491476	2.0	0.15		Acacia SEL7707 (CR19990447)
CTN98ZP001 166–168 m	Costean channel interval – Acacia	Acacia SEL7707 1998.0	791068	8491476	2.0	0.28		Acacia SEL7707 (CR19990447)
CTN98ZP001 168–170 m	Costean channel interval – Acacia	Acacia SEL7707 1998.0	791070	8491476	2.0	0.18		Acacia SEL7707 (CR19990447)
CTN98ZP001 170–172 m	Costean channel interval – Acacia	Acacia SEL7707 1998.0	791072	8491476	2.0	0.18		Acacia SEL7707 (CR19990447)
CTN98ZP001 172–174 m	Costean channel interval – Acacia	Acacia SEL7707 1998.0	791074	8491476	2.0	0.14		Acacia SEL7707 (CR19990447)
CTN98ZP001 174–176 m	Costean channel interval – Acacia	Acacia SEL7707 1998.0	791076	8491476	2.0	0.21		Acacia SEL7707 (CR19990447)
CTN98ZP001 176–178 m	Costean channel interval – Acacia	Acacia SEL7707 1998.0	791078	8491476	2.0	0.29		Acacia SEL7707 (CR19990447)
CTN98ZP001 178–180 m	Costean channel interval – Acacia	Acacia SEL7707 1998.0	791080	8491476	2.0	0.19		Acacia SEL7707 (CR19990447)
CTN98ZP001 180–182 m	Costean channel interval – Acacia	Acacia SEL7707 1998.0	791082	8491476	2.0	0.2		Acacia SEL7707 (CR19990447)
CTN98ZP001 182–184 m	Costean channel interval – Acacia	Acacia SEL7707 1998.0	791084	8491476	2.0	0.18		Acacia SEL7707 (CR19990447)
CTN98ZP001 184–186 m	Costean channel interval – Acacia	Acacia SEL7707 1998.0	791086	8491476	2.0	0.29		Acacia SEL7707 (CR19990447)
CTN98ZP001 186–188 m	Costean channel interval – Acacia	Acacia SEL7707 1998.0	791088	8491476	2.0	0.28		Acacia SEL7707 (CR19990447)
CTN98ZP001 188–190 m	Costean channel interval – Acacia	Acacia SEL7707 1998.0	791090	8491476	2.0	0.25		Acacia SEL7707 (CR19990447)
CTN98ZP001 190–192 m	Costean channel interval – Acacia	Acacia SEL7707 1998.0	791092	8491476	2.0	0.32		Acacia SEL7707 (CR19990447)
CTN98ZP001 192–194 m	Costean channel interval – Acacia	Acacia SEL7707 1998.0	791094	8491476	2.0	0.3		Acacia SEL7707 (CR19990447)
CTN98ZP001 194–196 m	Costean channel interval – Acacia	Acacia SEL7707 1998.0	791096	8491476	2.0	0.21		Acacia SEL7707 (CR19990447)
CTN98ZP001 196–198 m	Costean channel interval – Acacia	Acacia SEL7707 1998.0	791098	8491476	2.0	0.17		Acacia SEL7707 (CR19990447)
CTN98ZP001 198–200 m	Costean channel interval – Acacia	Acacia SEL7707 1998.0	791100	8491476	2.0	0.19		Acacia SEL7707 (CR19990447)
CTN98ZP002 144–146 m	Costean channel interval – Acacia	Acacia SEL7707 1998.0	791077	8491330	2.0	0.12		Acacia SEL7707 (CR19990447)

ID	Kind	Company / year	Easting (m)	Northing (m)	Length (m)	Au (g/t)	Target	Source report
CTN98ZP002 146–148 m	Costean channel interval – Acacia	Acacia SEL7707 1998.0	791079	8491330	2.0	0.15		Acacia SEL7707 (CR19990447)
CTN98ZP002 148–150 m	Costean channel interval – Acacia	Acacia SEL7707 1998.0	791081	8491330	2.0	0.16		Acacia SEL7707 (CR19990447)
CTN98ZP002 156–158 m	Costean channel interval – Acacia	Acacia SEL7707 1998.0	791089	8491330	2.0	0.25		Acacia SEL7707 (CR19990447)
CTN98ZP002 160–162 m	Costean channel interval – Acacia	Acacia SEL7707 1998.0	791093	8491330	2.0	0.14		Acacia SEL7707 (CR19990447)
CTN98ZP002 162–164 m	Costean channel interval – Acacia	Acacia SEL7707 1998.0	791095	8491330	2.0	0.17		Acacia SEL7707 (CR19990447)
CTN98ZP002 166–168 m	Costean channel interval – Acacia	Acacia SEL7707 1998.0	791099	8491330	2.0	0.11		Acacia SEL7707 (CR19990447)
CTN98ZP002 170–172 m	Costean channel interval – Acacia	Acacia SEL7707 1998.0	791103	8491330	2.0	0.17		Acacia SEL7707 (CR19990447)
CTN98ZP002 172–174 m	Costean channel interval – Acacia	Acacia SEL7707 1998.0	791105	8491330	2.0	0.17		Acacia SEL7707 (CR19990447)
CTN98ZP002 174–176 m	Costean channel interval – Acacia	Acacia SEL7707 1998.0	791107	8491330	2.0	0.22		Acacia SEL7707 (CR19990447)
CTN98ZP002 176–178 m	Costean channel interval – Acacia	Acacia SEL7707 1998.0	791109	8491330	2.0	0.27		Acacia SEL7707 (CR19990447)
CTN98ZP002 178–180 m	Costean channel interval – Acacia	Acacia SEL7707 1998.0	791111	8491330	2.0	0.2		Acacia SEL7707 (CR19990447)
CTN98ZP002 180–182 m	Costean channel interval – Acacia	Acacia SEL7707 1998.0	791113	8491330	2.0	0.24		Acacia SEL7707 (CR19990447)
CTN98ZP002 182–184 m	Costean channel interval – Acacia	Acacia SEL7707 1998.0	791115	8491330	2.0	0.19		Acacia SEL7707 (CR19990447)
CTN98ZP002 184–186 m	Costean channel interval – Acacia	Acacia SEL7707 1998.0	791117	8491330	2.0	0.15		Acacia SEL7707 (CR19990447)
CTN98ZP002 188–190 m	Costean channel interval – Acacia	Acacia SEL7707 1998.0	791121	8491330	2.0	0.11		Acacia SEL7707 (CR19990447)
CTN98ZP002 190–192 m	Costean channel interval – Acacia	Acacia SEL7707 1998.0	791123	8491330	2.0	0.18		Acacia SEL7707 (CR19990447)
CTN98ZP002 192–194 m	Costean channel interval – Acacia	Acacia SEL7707 1998.0	791125	8491330	2.0	0.12		Acacia SEL7707 (CR19990447)
CTN98ZP002 196–198 m	Costean channel interval – Acacia	Acacia SEL7707 1998.0	791129	8491330	2.0	0.17		Acacia SEL7707 (CR19990447)
CTN98ZP002 200–202 m	Costean channel interval – Acacia	Acacia SEL7707 1998.0	791133	8491330	2.0	0.13		Acacia SEL7707 (CR19990447)
CTN98ZP002 204–206 m	Costean channel interval – Acacia	Acacia SEL7707 1998.0	791137	8491330	2.0	0.11		Acacia SEL7707 (CR19990447)
CTN98ZP002 250–252 m	Costean channel interval – Acacia	Acacia SEL7707 1998.0	791183	8491330	2.0	0.13		Acacia SEL7707 (CR19990447)
CTN98ZP002 252–254 m	Costean channel interval – Acacia	Acacia SEL7707 1998.0	791185	8491330	2.0	0.12		Acacia SEL7707 (CR19990447)
CTN98ZP002 288–290 m	Costean channel interval – Acacia	Acacia SEL7707 1998.0	791221	8491330	2.0	0.17		Acacia SEL7707 (CR19990447)
CTN98ZP002 290–292 m	Costean channel interval – Acacia	Acacia SEL7707 1998.0	791223	8491330	2.0	0.15		Acacia SEL7707 (CR19990447)
CTN98ZP002 292–294 m	Costean channel interval – Acacia	Acacia SEL7707 1998.0	791225	8491330	2.0	0.35		Acacia SEL7707 (CR19990447)
CTN98ZP002 294–296 m	Costean channel interval – Acacia	Acacia SEL7707 1998.0	791227	8491330	2.0	0.34		Acacia SEL7707 (CR19990447)
CTN98ZP002 296–298 m	Costean channel interval – Acacia	Acacia SEL7707 1998.0	791229	8491330	2.0	0.32		Acacia SEL7707 (CR19990447)
CTN98ZP002 298–300 m	Costean channel interval – Acacia	Acacia SEL7707 1998.0	791231	8491330	2.0	0.26		Acacia SEL7707 (CR19990447)
CTN98ZP002 300–302 m	Costean channel interval – Acacia	Acacia SEL7707 1998.0	791233	8491330	2.0	0.21		Acacia SEL7707 (CR19990447)
CTN98ZP002 302–304 m	Costean channel interval – Acacia	Acacia SEL7707 1998.0	791235	8491330	2.0	0.35		Acacia SEL7707 (CR19990447)
CTN98ZP002 304–306 m	Costean channel interval – Acacia	Acacia SEL7707 1998.0	791237	8491330	2.0	0.31		Acacia SEL7707 (CR19990447)
CTN98ZP002 306–308 m	Costean channel interval – Acacia	Acacia SEL7707 1998.0	791239	8491330	2.0	0.3		Acacia SEL7707 (CR19990447)
CTN98ZP002 308–310 m	Costean channel interval – Acacia	Acacia SEL7707 1998.0	791241	8491330	2.0	0.2		Acacia SEL7707 (CR19990447)
CTN98ZP002 310–312 m	Costean channel interval – Acacia	Acacia SEL7707 1998.0	791243	8491330	2.0	0.26		Acacia SEL7707 (CR19990447)
CTN98ZP002 312–314 m	Costean channel interval – Acacia	Acacia SEL7707 1998.0	791245	8491330	2.0	0.25		Acacia SEL7707 (CR19990447)
CTN98ZP002 314–316 m	Costean channel interval – Acacia	Acacia SEL7707 1998.0	791247	8491330	2.0	0.14		Acacia SEL7707 (CR19990447)
CTN98ZP002 316–318 m	Costean channel interval – Acacia	Acacia SEL7707 1998.0	791249	8491330	2.0	0.22		Acacia SEL7707 (CR19990447)
CTN98ZP002 318–320 m	Costean channel interval – Acacia	Acacia SEL7707 1998.0	791251	8491330	2.0	0.19		Acacia SEL7707 (CR19990447)
CTN98ZP003 56–58 m	Costean channel interval – Acacia	Acacia SEL7707 1998.0	791076	8491268	2.0	0.21		Acacia SEL7707 (CR19990447)
CTN98ZP003 96–98 m	Costean channel interval – Acacia	Acacia SEL7707 1998.0	791116	8491268	2.0	0.13		Acacia SEL7707 (CR19990447)
CTN98ZP003 104–106 m	Costean channel interval – Acacia	Acacia SEL7707 1998.0	791124	8491268	2.0	0.55		Acacia SEL7707 (CR19990447)

ID	Kind	Company / year	Easting (m)	Northing (m)	Length (m)	Au (g/t)	Target	Source report
CTN98ZP003 118–120 m	Costean channel interval – Acacia	Acacia SEL7707 1998.0	791138	8491268	2.0	0.47		Acacia SEL7707 (CR19990447)
CTN98ZP003 120–122 m	Costean channel interval – Acacia	Acacia SEL7707 1998.0	791140	8491268	2.0	0.34		Acacia SEL7707 (CR19990447)
CTN98ZP003 122–124 m	Costean channel interval – Acacia	Acacia SEL7707 1998.0	791142	8491268	2.0	0.16		Acacia SEL7707 (CR19990447)
CTN98ZP003 124–126 m	Costean channel interval – Acacia	Acacia SEL7707 1998.0	791144	8491268	2.0	0.28		Acacia SEL7707 (CR19990447)
CTN98ZP003 128–130 m	Costean channel interval – Acacia	Acacia SEL7707 1998.0	791148	8491268	2.0	0.58		Acacia SEL7707 (CR19990447)
CTN98ZP003 130–132 m	Costean channel interval – Acacia	Acacia SEL7707 1998.0	791150	8491268	2.0	0.36		Acacia SEL7707 (CR19990447)
CTN98ZP003 132–134 m	Costean channel interval – Acacia	Acacia SEL7707 1998.0	791152	8491268	2.0	1.56		Acacia SEL7707 (CR19990447)
CTN98ZP003 134–136 m	Costean channel interval – Acacia	Acacia SEL7707 1998.0	791154	8491268	2.0	0.15		Acacia SEL7707 (CR19990447)
CTN98ZP004 32–34 m	Costean channel interval – Acacia	Acacia SEL7707 1998.0	791168	8491482	2.0	0.13		Acacia SEL7707 (CR19990447)
CTN98ZP004 34–36 m	Costean channel interval – Acacia	Acacia SEL7707 1998.0	791170	8491482	2.0	0.24		Acacia SEL7707 (CR19990447)
CTN98ZP004 36–38 m	Costean channel interval – Acacia	Acacia SEL7707 1998.0	791172	8491482	2.0	0.13		Acacia SEL7707 (CR19990447)
CTN98ZP004 38–40 m	Costean channel interval – Acacia	Acacia SEL7707 1998.0	791174	8491482	2.0	0.16		Acacia SEL7707 (CR19990447)
CTN98ZP004 42–44 m	Costean channel interval – Acacia	Acacia SEL7707 1998.0	791178	8491482	2.0	0.36		Acacia SEL7707 (CR19990447)
CTN98ZP004 44–46 m	Costean channel interval – Acacia	Acacia SEL7707 1998.0	791180	8491482	2.0	0.16		Acacia SEL7707 (CR19990447)
CTN98ZP004 46–48 m	Costean channel interval – Acacia	Acacia SEL7707 1998.0	791182	8491482	2.0	0.12		Acacia SEL7707 (CR19990447)
CTN98ZP004 48–50 m	Costean channel interval – Acacia	Acacia SEL7707 1998.0	791184	8491482	2.0	0.15		Acacia SEL7707 (CR19990447)
CTN98ZP004 50–52 m	Costean channel interval – Acacia	Acacia SEL7707 1998.0	791186	8491482	2.0	0.48		Acacia SEL7707 (CR19990447)
CTN98ZP004 52–54 m	Costean channel interval – Acacia	Acacia SEL7707 1998.0	791188	8491482	2.0	0.12		Acacia SEL7707 (CR19990447)
CTN98ZP004 54–56 m	Costean channel interval – Acacia	Acacia SEL7707 1998.0	791190	8491482	2.0	0.28		Acacia SEL7707 (CR19990447)
CTN98ZP004 56–58 m	Costean channel interval – Acacia	Acacia SEL7707 1998.0	791192	8491482	2.0	0.14		Acacia SEL7707 (CR19990447)
CTN98ZP004 58–60 m	Costean channel interval – Acacia	Acacia SEL7707 1998.0	791194	8491482	2.0	0.25		Acacia SEL7707 (CR19990447)
CTN98ZP004 60–62 m	Costean channel interval – Acacia	Acacia SEL7707 1998.0	791196	8491482	2.0	0.12		Acacia SEL7707 (CR19990447)
CTN98ZP004 62–64 m	Costean channel interval – Acacia	Acacia SEL7707 1998.0	791198	8491482	2.0	0.13		Acacia SEL7707 (CR19990447)
CTN98ZP004 64–66 m	Costean channel interval – Acacia	Acacia SEL7707 1998.0	791200	8491482	2.0	0.32		Acacia SEL7707 (CR19990447)
CTN98ZP004 66–68 m	Costean channel interval – Acacia	Acacia SEL7707 1998.0	791202	8491482	2.0	0.14		Acacia SEL7707 (CR19990447)
CTN98ZP004 68–70 m	Costean channel interval – Acacia	Acacia SEL7707 1998.0	791204	8491482	2.0	0.14		Acacia SEL7707 (CR19990447)
CTN98ZP004 70–72 m	Costean channel interval – Acacia	Acacia SEL7707 1998.0	791206	8491482	2.0	0.12		Acacia SEL7707 (CR19990447)
CTN98ZP004 72–74 m	Costean channel interval – Acacia	Acacia SEL7707 1998.0	791208	8491482	2.0	0.16		Acacia SEL7707 (CR19990447)
CTN98ZP004 74–76 m	Costean channel interval – Acacia	Acacia SEL7707 1998.0	791210	8491482	2.0	0.16		Acacia SEL7707 (CR19990447)
CTN98ZP004 76–78 m	Costean channel interval – Acacia	Acacia SEL7707 1998.0	791212	8491482	2.0	0.11		Acacia SEL7707 (CR19990447)
CTN98ZP004 78–80 m	Costean channel interval – Acacia	Acacia SEL7707 1998.0	791214	8491482	2.0	0.12		Acacia SEL7707 (CR19990447)
CTN98ZP004 80–82 m	Costean channel interval – Acacia	Acacia SEL7707 1998.0	791216	8491482	2.0	0.14		Acacia SEL7707 (CR19990447)
CTN98ZP004 82–84 m	Costean channel interval – Acacia	Acacia SEL7707 1998.0	791218	8491482	2.0	0.15		Acacia SEL7707 (CR19990447)
CTN98ZP004 84–86 m	Costean channel interval – Acacia	Acacia SEL7707 1998.0	791220	8491482	2.0	0.12		Acacia SEL7707 (CR19990447)
CTN98ZP004 86–88 m	Costean channel interval – Acacia	Acacia SEL7707 1998.0	791222	8491482	2.0	0.11		Acacia SEL7707 (CR19990447)
CTN98ZP004 88–90 m	Costean channel interval – Acacia	Acacia SEL7707 1998.0	791224	8491482	2.0	0.18		Acacia SEL7707 (CR19990447)
CTN98ZP004 90–92 m	Costean channel interval – Acacia	Acacia SEL7707 1998.0	791226	8491482	2.0	0.19		Acacia SEL7707 (CR19990447)
CTN98ZP004 92–94 m	Costean channel interval – Acacia	Acacia SEL7707 1998.0	791228	8491482	2.0	0.24		Acacia SEL7707 (CR19990447)
CTN98ZP004 94–96 m	Costean channel interval – Acacia	Acacia SEL7707 1998.0	791230	8491482	2.0	0.22		Acacia SEL7707 (CR19990447)
CTN98ZP004 100–102 m	Costean channel interval – Acacia	Acacia SEL7707 1998.0	791236	8491482	2.0	0.12		Acacia SEL7707 (CR19990447)
EZCOST1 0–5 m	Costean channel interval – Acacia	Acacia SEL7984 1994.0	798080	8488689	5.0	0.12		Acacia SEL7984 (CR19990339)

ID	Kind	Company / year	Easting (m)	Northing (m)	Length (m)	Au (g/t)	Target	Source report
EZCOST1 5–10 m	Costean channel interval – Acacia	Acacia SEL7984 1994.0	798085	8488689	5.0	0.14		Acacia SEL7984 (CR19990339)
EZCOST1 10–15 m	Costean channel interval – Acacia	Acacia SEL7984 1994.0	798090	8488689	5.0	0.13		Acacia SEL7984 (CR19990339)
EZCOST1 50–55 m	Costean channel interval – Acacia	Acacia SEL7984 1994.0	798130	8488689	5.0	0.22		Acacia SEL7984 (CR19990339)
FBCOST3 20–22 m	Costean channel interval – Acacia	Acacia SEL7984 1995.0	800467	8488331	2.0	0.36	T01	Acacia SEL7984 (CR19990339)
FBCOST4 58–60 m	Costean channel interval – Acacia	Acacia SEL7984 1995.0	800495	8488455	2.0	0.6	T01	Acacia SEL7984 (CR19990339)
FBCOST6 38–40 m	Costean channel interval – Acacia	Acacia SEL7984 1995.0	800425	8488643	2.0	0.12	T01	Acacia SEL7984 (CR19990339)
CTN98EZ002 28–30 m	Costean channel interval – Acacia	Acacia SEL7984 1998.0	799033	8486557	2.0	0.12		Acacia SEL7984 (CR19990339)
CTN98EZ002 30–32 m	Costean channel interval – Acacia	Acacia SEL7984 1998.0	799035	8486558	2.0	1.09		Acacia SEL7984 (CR19990339)
CTN98EZ002 32–34 m	Costean channel interval – Acacia	Acacia SEL7984 1998.0	799037	8486559	2.0	0.19		Acacia SEL7984 (CR19990339)
CTN98EZ002 34–36 m	Costean channel interval – Acacia	Acacia SEL7984 1998.0	799039	8486560	2.0	0.47		Acacia SEL7984 (CR19990339)
CTN98EZ002 46–48 m	Costean channel interval – Acacia	Acacia SEL7984 1998.0	799050	8486565	2.0	0.23		Acacia SEL7984 (CR19990339)
CTN98EZ003 4–6 m	Costean channel interval – Acacia	Acacia SEL7984 1998.0	798938	8486623	2.0	0.36		Acacia SEL7984 (CR19990339)
CTN98EZ003 6–8 m	Costean channel interval – Acacia	Acacia SEL7984 1998.0	798940	8486624	2.0	0.35		Acacia SEL7984 (CR19990339)
CTN98EZ003 8–10 m	Costean channel interval – Acacia	Acacia SEL7984 1998.0	798942	8486625	2.0	0.16		Acacia SEL7984 (CR19990339)
CTN98EZ003 10–12 m	Costean channel interval – Acacia	Acacia SEL7984 1998.0	798944	8486626	2.0	0.14		Acacia SEL7984 (CR19990339)
CTN98EZ003 12–14 m	Costean channel interval – Acacia	Acacia SEL7984 1998.0	798946	8486627	2.0	0.85		Acacia SEL7984 (CR19990339)
CTN98EZ003 16–18 m	Costean channel interval – Acacia	Acacia SEL7984 1998.0	798949	8486629	2.0	0.15		Acacia SEL7984 (CR19990339)
CTN98EZ003 18–20 m	Costean channel interval – Acacia	Acacia SEL7984 1998.0	798951	8486629	2.0	0.19		Acacia SEL7984 (CR19990339)
CTN98EZ003 20–22 m	Costean channel interval – Acacia	Acacia SEL7984 1998.0	798953	8486630	2.0	0.18		Acacia SEL7984 (CR19990339)
CTN98EZ003 24–26 m	Costean channel interval – Acacia	Acacia SEL7984 1998.0	798956	8486632	2.0	1.47		Acacia SEL7984 (CR19990339)
CTN98EZ003 26–28 m	Costean channel interval – Acacia	Acacia SEL7984 1998.0	798958	8486633	2.0	0.17		Acacia SEL7984 (CR19990339)
CTN98EZ003 34–36 m	Costean channel interval – Acacia	Acacia SEL7984 1998.0	798966	8486636	2.0	0.22		Acacia SEL7984 (CR19990339)
CTN98EZ003 36–38 m	Costean channel interval – Acacia	Acacia SEL7984 1998.0	798967	8486637	2.0	0.18		Acacia SEL7984 (CR19990339)
CTN98EZ003 38–40 m	Costean channel interval – Acacia	Acacia SEL7984 1998.0	798969	8486638	2.0	0.22		Acacia SEL7984 (CR19990339)
CTN98EZ003 66–68 m	Costean channel interval – Acacia	Acacia SEL7984 1998.0	798995	8486650	2.0	0.19		Acacia SEL7984 (CR19990339)
CTN98EZ003 68–70 m	Costean channel interval – Acacia	Acacia SEL7984 1998.0	798996	8486651	2.0	0.3		Acacia SEL7984 (CR19990339)
CTN98EZ003 76–78 m	Costean channel interval – Acacia	Acacia SEL7984 1998.0	799004	8486654	2.0	0.12		Acacia SEL7984 (CR19990339)
CTN98EZ003 80–82 m	Costean channel interval – Acacia	Acacia SEL7984 1998.0	799007	8486656	2.0	0.82		Acacia SEL7984 (CR19990339)
CTN98EZ003 86–88 m	Costean channel interval – Acacia	Acacia SEL7984 1998.0	799013	8486658	2.0	0.11		Acacia SEL7984 (CR19990339)
CTN98EZ003 88–90 m	Costean channel interval – Acacia	Acacia SEL7984 1998.0	799014	8486659	2.0	0.2		Acacia SEL7984 (CR19990339)
CTN98EZ003 96–98 m	Costean channel interval – Acacia	Acacia SEL7984 1998.0	799022	8486662	2.0	0.12		Acacia SEL7984 (CR19990339)
CTN98EZ003 100–102 m	Costean channel interval – Acacia	Acacia SEL7984 1998.0	799025	8486664	2.0	0.43		Acacia SEL7984 (CR19990339)
CTN98EZ003 106–108 m	Costean channel interval – Acacia	Acacia SEL7984 1998.0	799031	8486667	2.0	0.29		Acacia SEL7984 (CR19990339)
CTN98EZ003 112–114 m	Costean channel interval – Acacia	Acacia SEL7984 1998.0	799036	8486669	2.0	0.48		Acacia SEL7984 (CR19990339)
CTN98EZ003 114–116 m	Costean channel interval – Acacia	Acacia SEL7984 1998.0	799038	8486670	2.0	0.75		Acacia SEL7984 (CR19990339)
NA10503	Channel – MIM	MIM 1994-95	792410	8492336	0.55	5.34	T10	cr19960459 p33-35; CR1999044
26070	Continuous chip – Geopeko	Geopeko 1982-96	791137	8497659		6.94	T12	CR19840003 / CR19980245 / ot
26046	Continuous chip – Geopeko	Geopeko 1982-96	790982	8497764		3.01	T12	CR19840003 / CR19980245 / ot
26045	Continuous chip – Geopeko	Geopeko 1982-96	790973	8497768		0.56	T12	CR19840003 / CR19980245 / ot
26066	Continuous chip – Geopeko	Geopeko 1982-96	791362	8498014		0.5	T12	CR19840003 / CR19980245 / ot
26069	Continuous chip – Geopeko	Geopeko 1982-96	791142	8497644		0.26	T12	CR19840003 / CR19980245 / ot

PC GOLD

U38/460 Stirling Hwy, Peppermint Grove WA 6011 Australia e. admin@pcgold.com.au t. 08 6313 3996